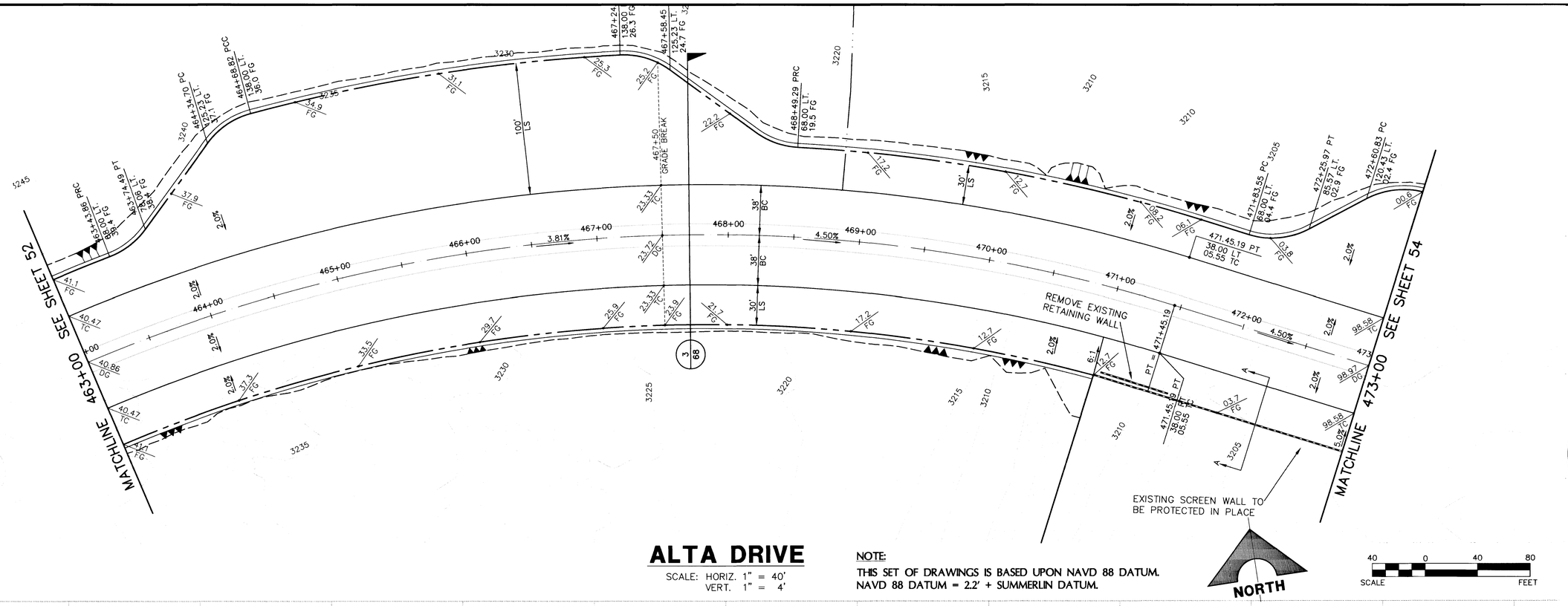

ALTA DRIVE

SCALE: HORIZ. 1" = 40'
VERT. 1" = 4'

NOTE:
THIS SET OF DRAWINGS IS BASED UPON NAVD 88 DATUM.
NAVD 88 DATUM = 2.2' + SUMMERLIN DATUM.

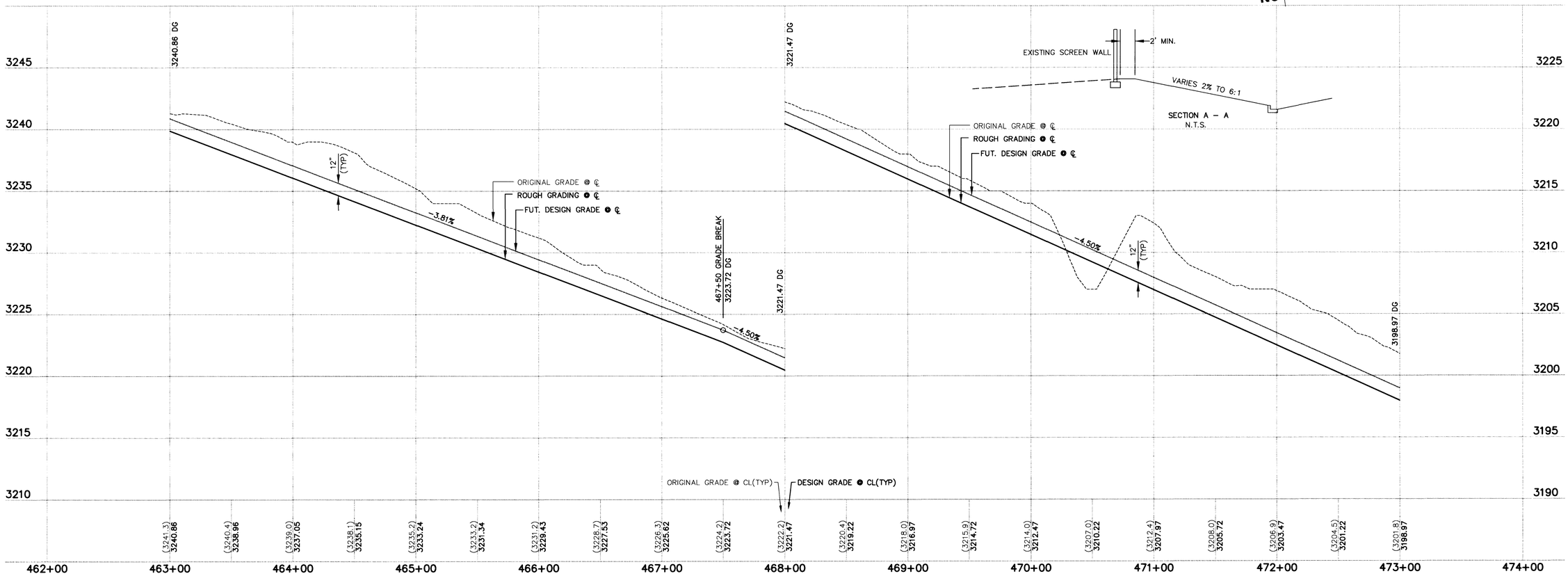

RECOMMENDED
BERT A. HUGHES
P.E. NO. 10259
DATE

REV. | DATE | DESCRIPTION | DATE | AGEN. APP. | DATE | GOV. APP.

ISSUE TO CONSTRUCT 12/06/97

G.C. WALLACE, INC.
Engineering/Architecture
1555 SOUTH RAINBOW BLVD. LAS VEGAS, NEVADA 89102 (702) 363-1200
SUMMERLIN DIVISION: (702) 363-0991

SUMMERLIN
VILLAGE 20 - ROUGH GRADING
ALTA DRIVE
PLAN & PROFILE
463+00 TO 473+00

SHEET 53
SHT 53 OF 68

JOB NO. 62020.201

F:\62020\201\DWG\LMPS\ALTA\A1app40.dwg Mon Dec 08 15:18:21 1997 BY GT

1736

107-12777

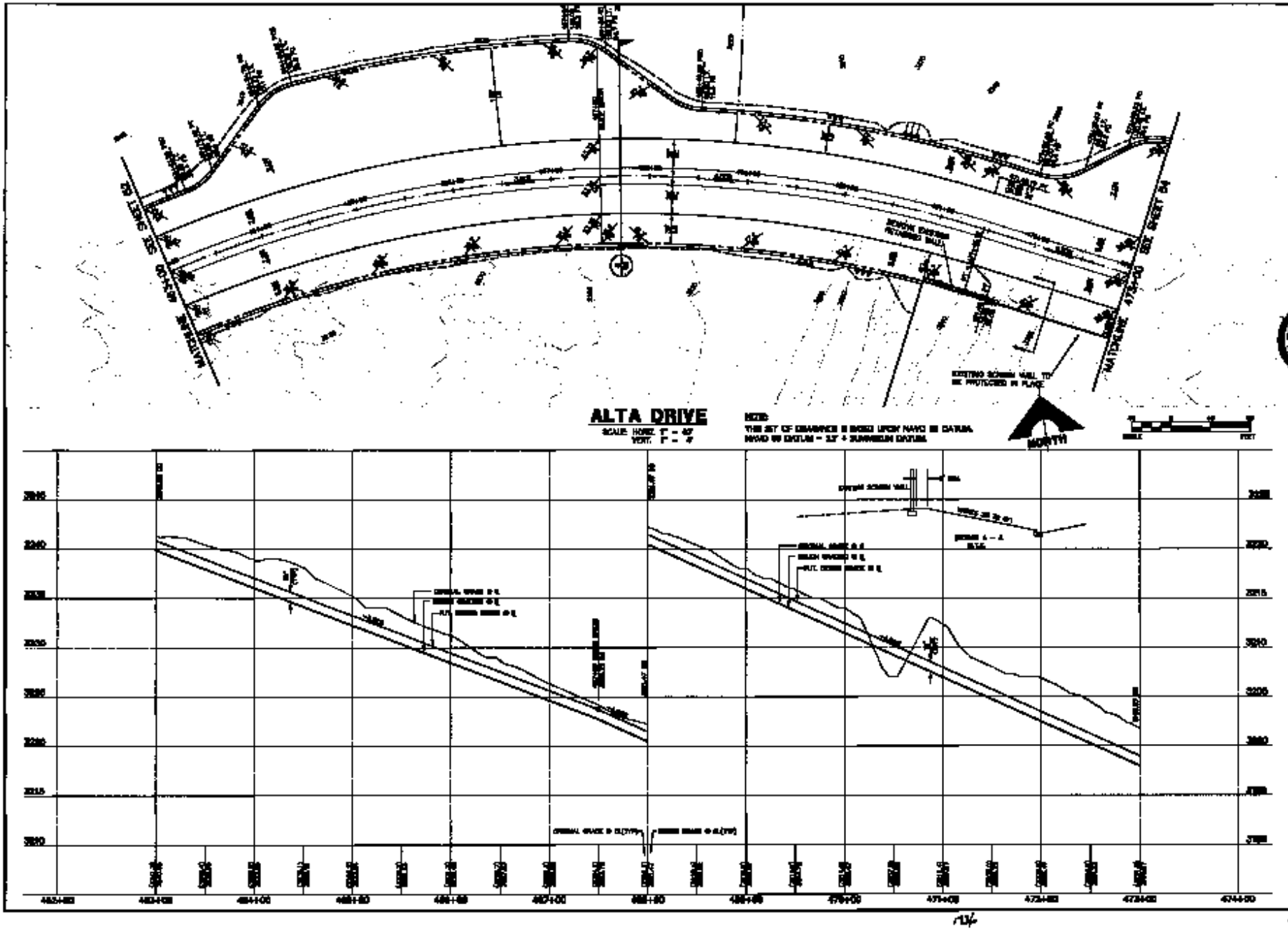
ALTA DRIVE
SCALE: HORIZ. 1" = 40'
VERT. 1" = 4'
NOTE:
THE 357 OF DRAINAGE IS BASED UPON NAVD 88 DATUM.
NAVD 88 DATUM = 3.37 + SUNNYBROOK DATUM.
NORTH
EXISTING SCRIBNER WALL TO BE PROTECTED IN PLACE
MATCHLINE 463+00 SEE SHEET 62
MATCHLINE 473+00 SEE SHEET 64
ORIGINAL GRADE @ ℄
BEGIN GRADE @ ℄
PUT. DESIGN GRADE @ ℄
ORIGINAL GRADE @ ℄(TYP)
DESIGN GRADE @ ℄(TYP)
463+00
463+50
464+00
464+50
465+00
465+50
466+00
466+50
467+00
467+50
468+00
468+50
469+00
469+50
470+00
470+50
471+00
471+50
472+00
472+50
473+00
473+50
474+00
3245
3240
3235
3230
3225
3220
3215
3210
3205
3200
3195
3190
3185
3180
3175
3170
G.C. WALLACE, INC.
SUNNYBROOK
ALTA DRIVE
PLAN & PROFILE
463+00 TO 474+00
SHEET
63
OF 67
JOB NO. 4000000.001
197-1/2/17