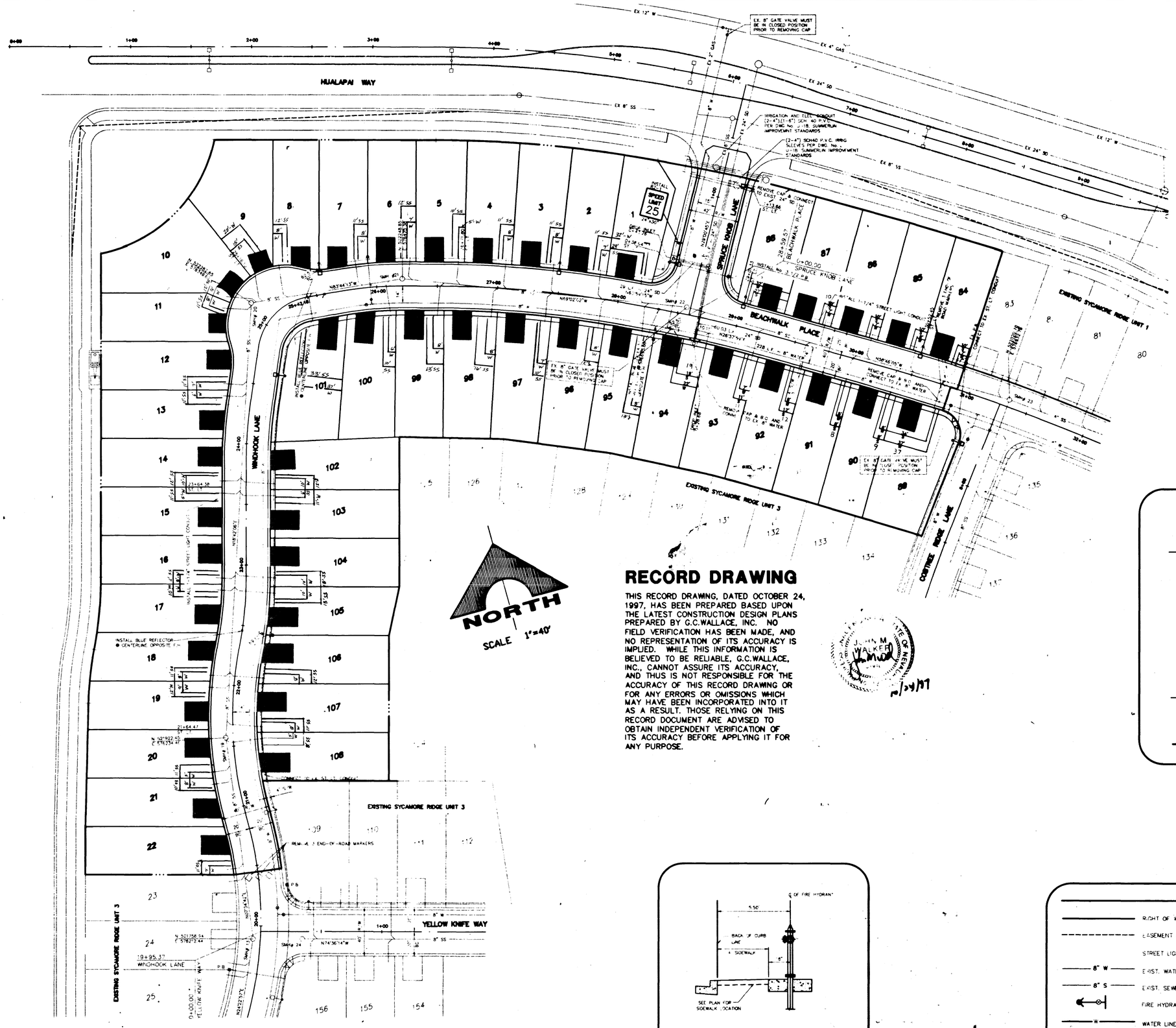

RECORD DRAWING

THIS RECORD DRAWING, DATED OCTOBER 24, 1997, HAS BEEN PREPARED BASED UPON THE LATEST CONSTRUCTION DESIGN PLANS PREPARED BY G.C.WALLACE, INC. NO FIELD VERIFICATION HAS BEEN MADE, AND NO REPRESENTATION OF ITS ACCURACY IS IMPLIED. WHILE THIS INFORMATION IS BELIEVED TO BE RELIABLE, G.C.WALLACE, INC., CANNOT ASSURE ITS ACCURACY, AND THUS IS NOT RESPONSIBLE FOR THE ACCURACY OF THIS RECORD DRAWING OR FOR ANY ERRORS OR OMISSIONS WHICH MAY HAVE BEEN INCORPORATED INTO IT AS A RESULT. THOSE RELYING ON THIS RECORD DOCUMENT ARE ADVISED TO OBTAIN INDEPENDENT VERIFICATION OF ITS ACCURACY BEFORE APPLYING IT FOR ANY PURPOSE.

JOHN M. WALKER — STATE OF NEVADA — 10/24/97

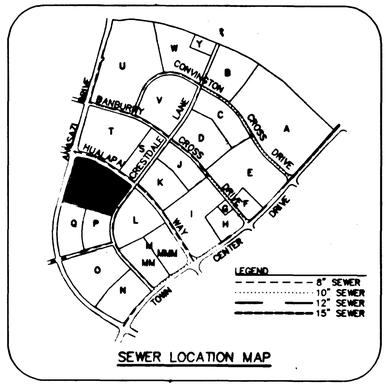

SEWER LOCATION MAP

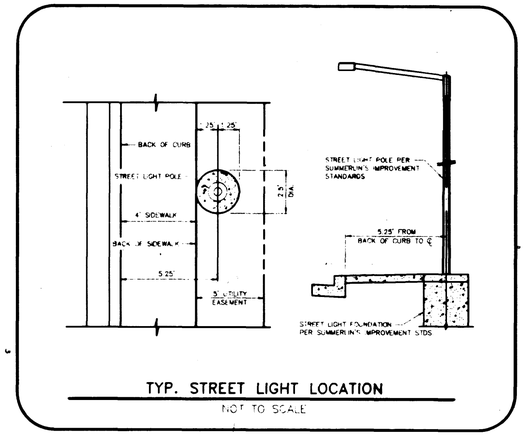

TYP. STREET LIGHT LOCATION

NOT TO SCALE

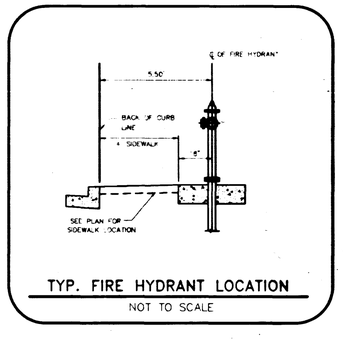

TYP. FIRE HYDRANT LOCATION

NOT TO SCALE

LEGEND

	RIGHT OF WAY LINE		0" LIP DRIVEWAY
	EASEMENT LINE		SCHEMATIC DRIVEWAY LOCATION
	STREET LIGHT & TRAFFIC SIGN EASEMENT		SEE SUMMERLIN REVISED IMPROVEMENT STANDARDS FEB. 2, 1993 – DWG. NO. E-1 – STREET LIGHT DESIGN CRITERIA FOR RESIDENTIAL STREET
8" W	EXIST. WATER LINE		1 1/4" PVC CONDUIT (STREET LIGHTS)
8" S	EXIST. SEWER LINE	P.B.	NO. 3 1/2 CONCRETE PULL BOX W/METAL COVER
	FIRE HYDRANT ASSEMBLY		S.P.O.C. (SERVICE POINT OF CONNECTION)
W	WATER LINE		STOP SIGN (30" R2-1)
S MH #3	SEWER LINE WITH MANHOLE		STREET SIGN (D-3, 2 PER POLE)
	SEWER LATERAL		EX. END-OF-ROAD MARKER
	GATE VALVE		IRRIGATION ELECTRICAL METER

REV.	DATE	DESCRIPTION	APPROVAL DATE

RECOMMENDED

1	R.P.E. NO.	DATE

G.C. WALLACE, INC.
Engineering/Architecture
1555 SOUTH RAINBOW BLVD/LAS VEGAS, NEVADA 89146

LEWIS HOMES OF NEVADA
SYCAMORE RIDGE - UNIT No. 4
UTILITY AS-BUILT PLAN

SHEET 1

SHT 1 OF 1

JOB NO. 5643.9003

17379

As-Built 3074-4420-4

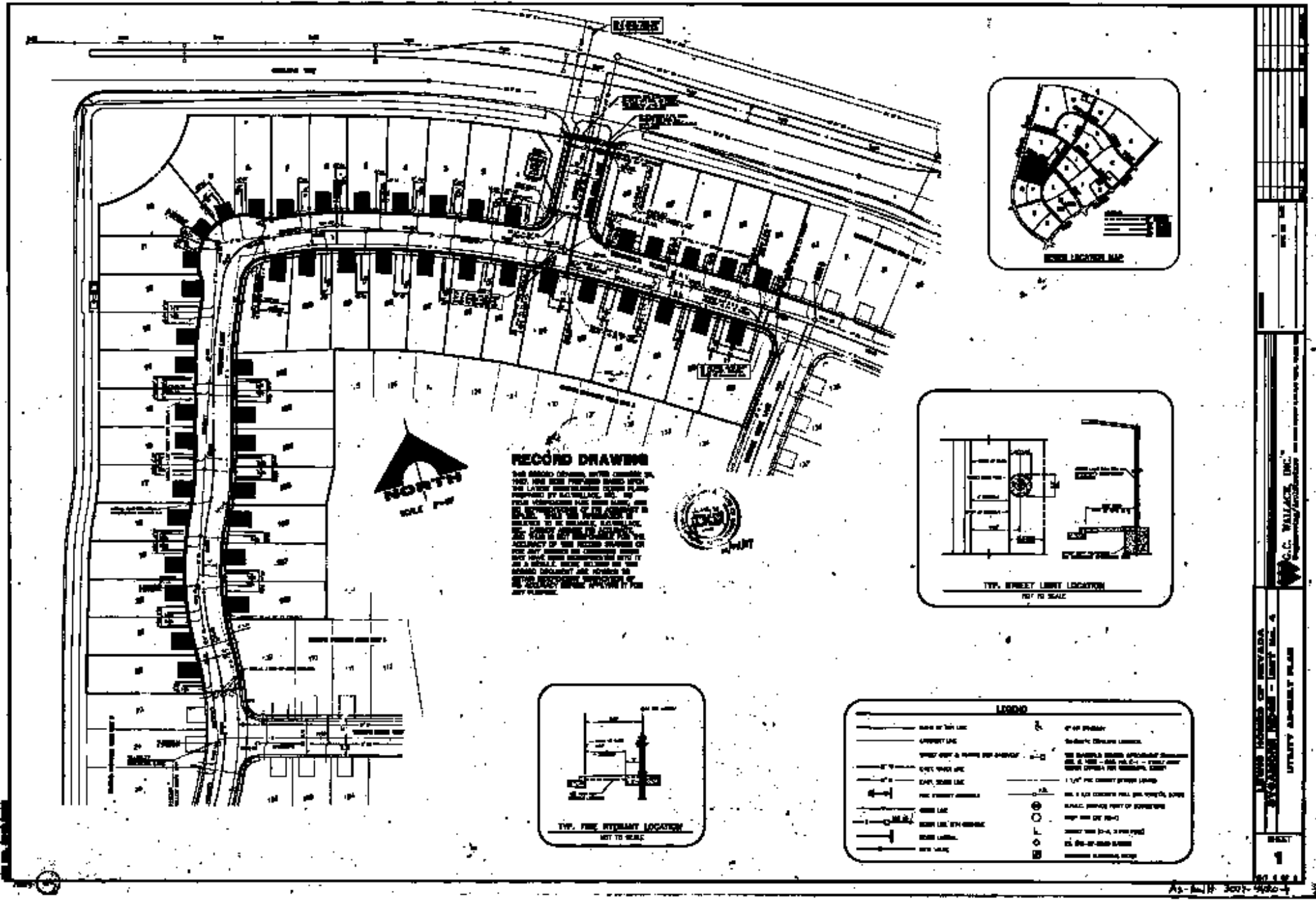
RECORD DRAWING
NORTH
SCALE: 1"=40'
TYP. FIRE HYDRANT LOCATION
NOT TO SCALE
TYP. STREET LIGHT LOCATION
NOT TO SCALE
LEGEND
C.C. WALLACE, INC.
UTILITY ASBUILT PLAN
SHEET
1