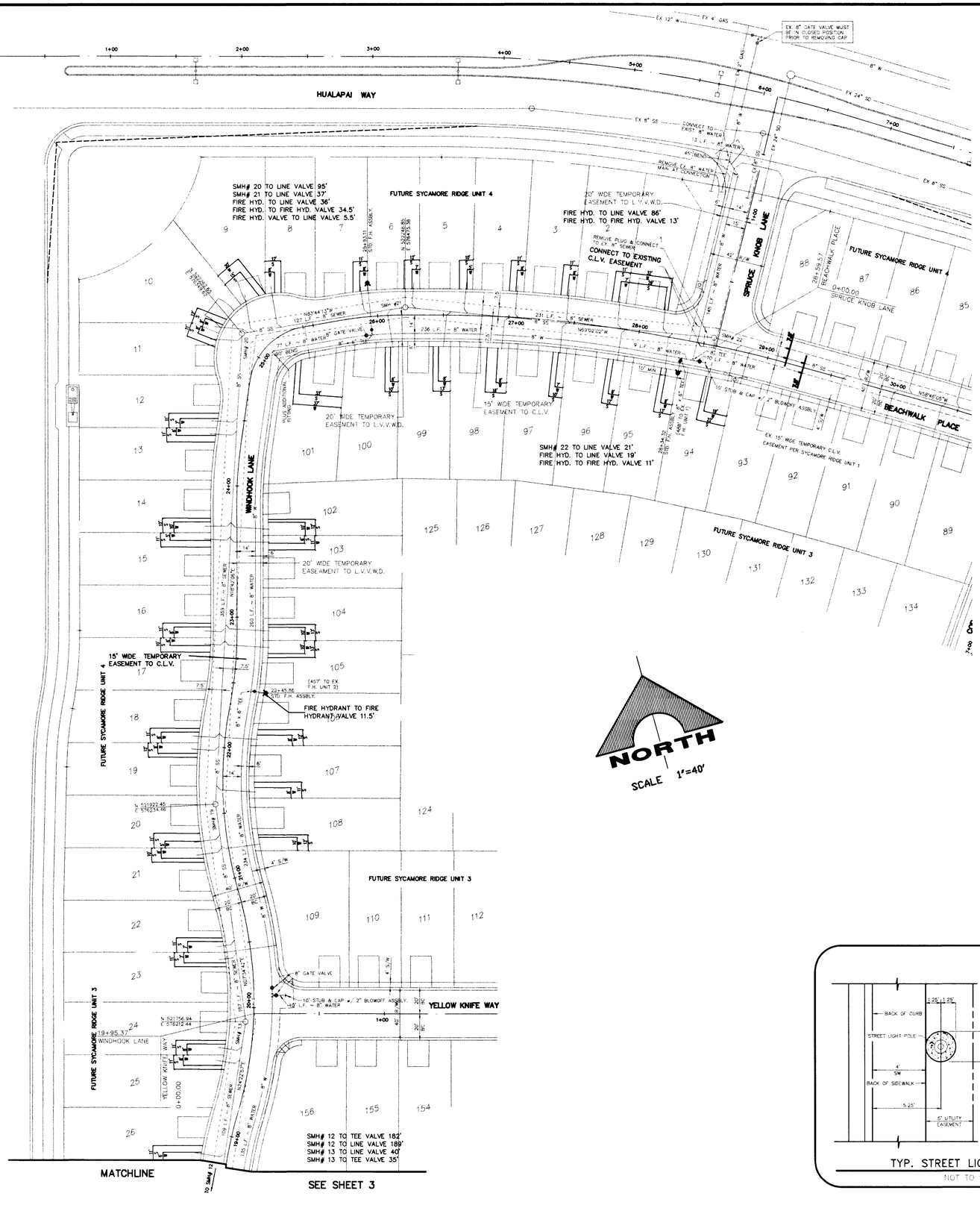

RECORD DRAWING

THIS RECORD DRAWING, DATED OCTOBER 24, 1997, HAS BEEN PREPARED BASED UPON THE LATEST CONSTRUCTION DESIGN PLANS PREPARED BY G.C.WALLACE, INC. NO FIELD VERIFICATION HAS BEEN MADE, AND NO REPRESENTATION OF ITS ACCURACY IS IMPLIED. WHILE THIS INFORMATION IS BELIEVED TO BE RELIABLE, G.C.WALLACE, INC., CANNOT ASSURE ITS ACCURACY, AND THUS IS NOT RESPONSIBLE FOR THE ACCURACY OF THIS RECORD DRAWING OR FOR ANY ERRORS OR OMISSIONS WHICH MAY HAVE BEEN INCORPORATED INTO IT AS A RESULT. THOSE RELYING ON THIS RECORD DOCUMENT ARE ADVISED TO OBTAIN INDEPENDENT VERIFICATION OF ITS ACCURACY BEFORE APPLYING IT FOR ANY PURPOSE.

PROFESSIONAL ENGINEER STATE OF NEVADA
JOHN M. WALKER
CIVIL
No. 12779
10/24/97

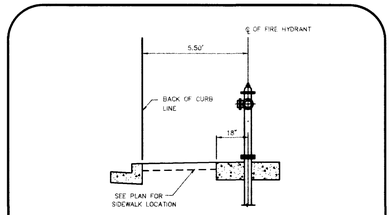

TYP. FIRE HYDRANT LOCATION
NOT TO SCALE

LEGEND

- RIGHT OF WAY LINE
- EASEMENT LINE
- STREET LIGHT & TRAFFIC SIGN EASEMENT
- 8" W — EXIST. WATER LINE
- 8" S — EXIST. SEWER LINE
- FIRE HYDRANT ASSEMBLY
- W — WATER LINE
- S — MH #3 — SEWER LINE WITH MANHOLE
- SEWER LATERAL
- GATE VALVE
- 0" LIP DRIVEWAY
- FUTURE SCHEMATIC DRIVEWAY LOCATION
- SEE SUMMERLIN REVISED IMPROVEMENT STANDARDS FEB. 2, 1993 – DWG. NO. E-1 – STREET LIGHT DESIGN CRITERIA FOR RESIDENTIAL STREET
- 1 1/4" PVC CONDUIT (STREET LIGHTS)
- P.B. — NO. 3 1/2 CONCRETE PULL BOX W/METAL COVER
- STOP SIGN (30" R2-1)
- STREET SIGN (0-3, 2 PER POLE)
- S.P.O.C. (SERVICE POINT OF CONNECTION)
- IRRIGATION ELECTRICAL METER

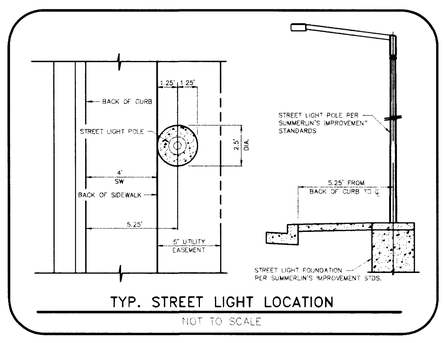

TYP. STREET LIGHT LOCATION
NOT TO SCALE

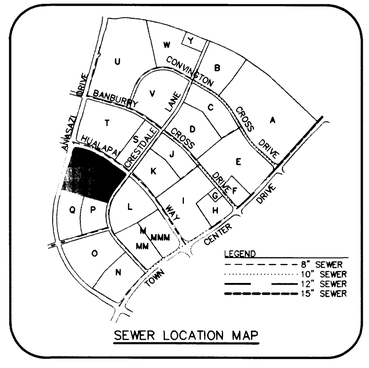

SEWER LOCATION MAP

JOB NO. 5543.9083

RECOMMENDED | R.P.E. NO. | DATE | REV'L DATE | DESCRIPTION | DATE | APPROVAL

G.C. WALLACE, INC.
Engineering/Architecture 1555 SOUTH RAINBOW BLVD/LAS VEGAS, NEVADA 89102

LEWIS HOMES OF NEVADA
SYCAMORE RIDGE - UNIT No. 2
UTILITY AS-BUILT PLAN 2

SHEET 2
SHT 2 OF 2

5027

"As Built" 307Y-4420-2

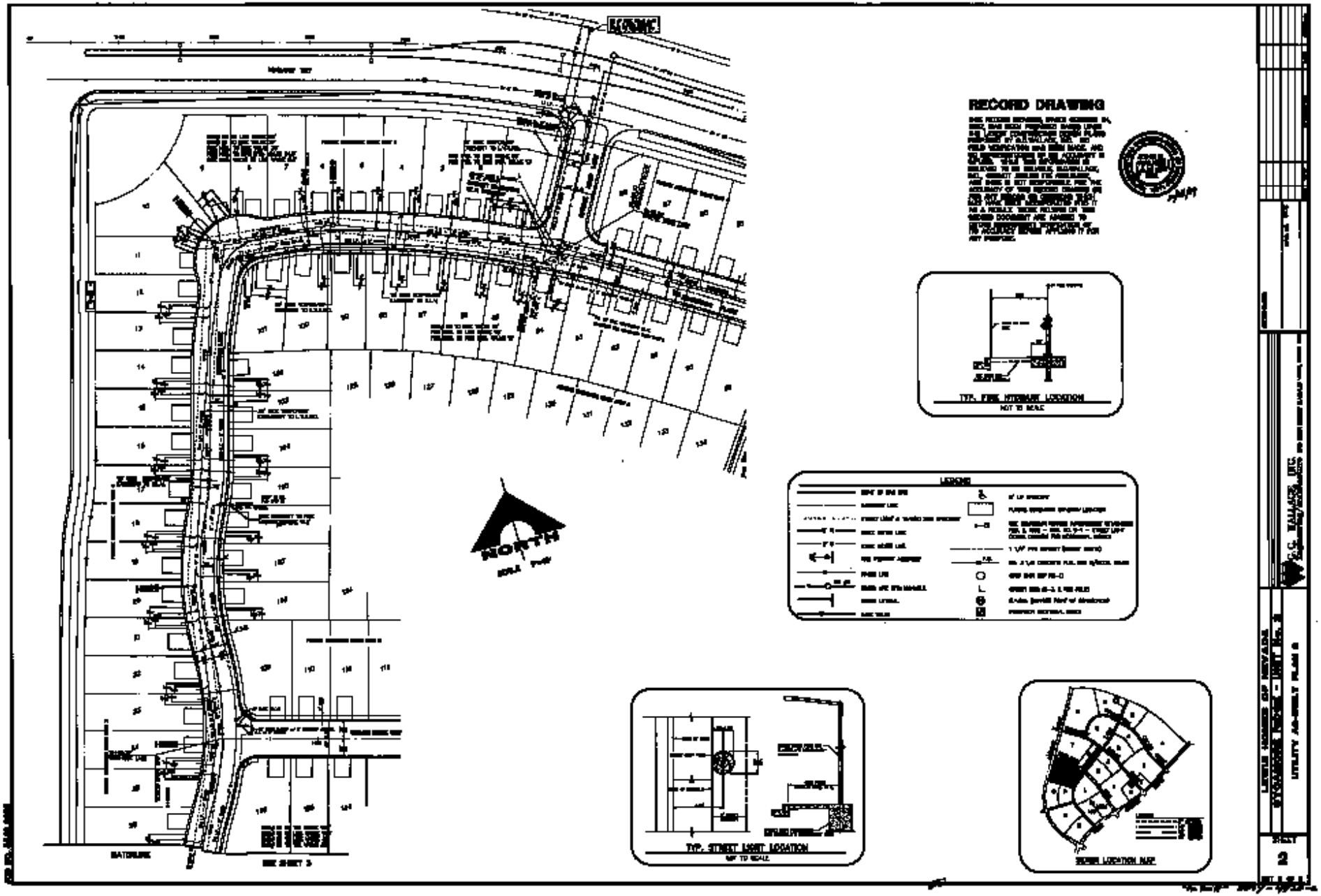
RECORD DRAWING
TYP. FIRE HYDRANT LOCATION
NOT TO SCALE
LEGEND
NORTH
TYP. STREET LIGHT LOCATION
NOT TO SCALE
SEWER LOCATION MAP
MATCHLINE
SEE SHEET 3
C.C. WALLACE, INC.
UTILITY AS-BUILT PLAN 2
SHEET
2