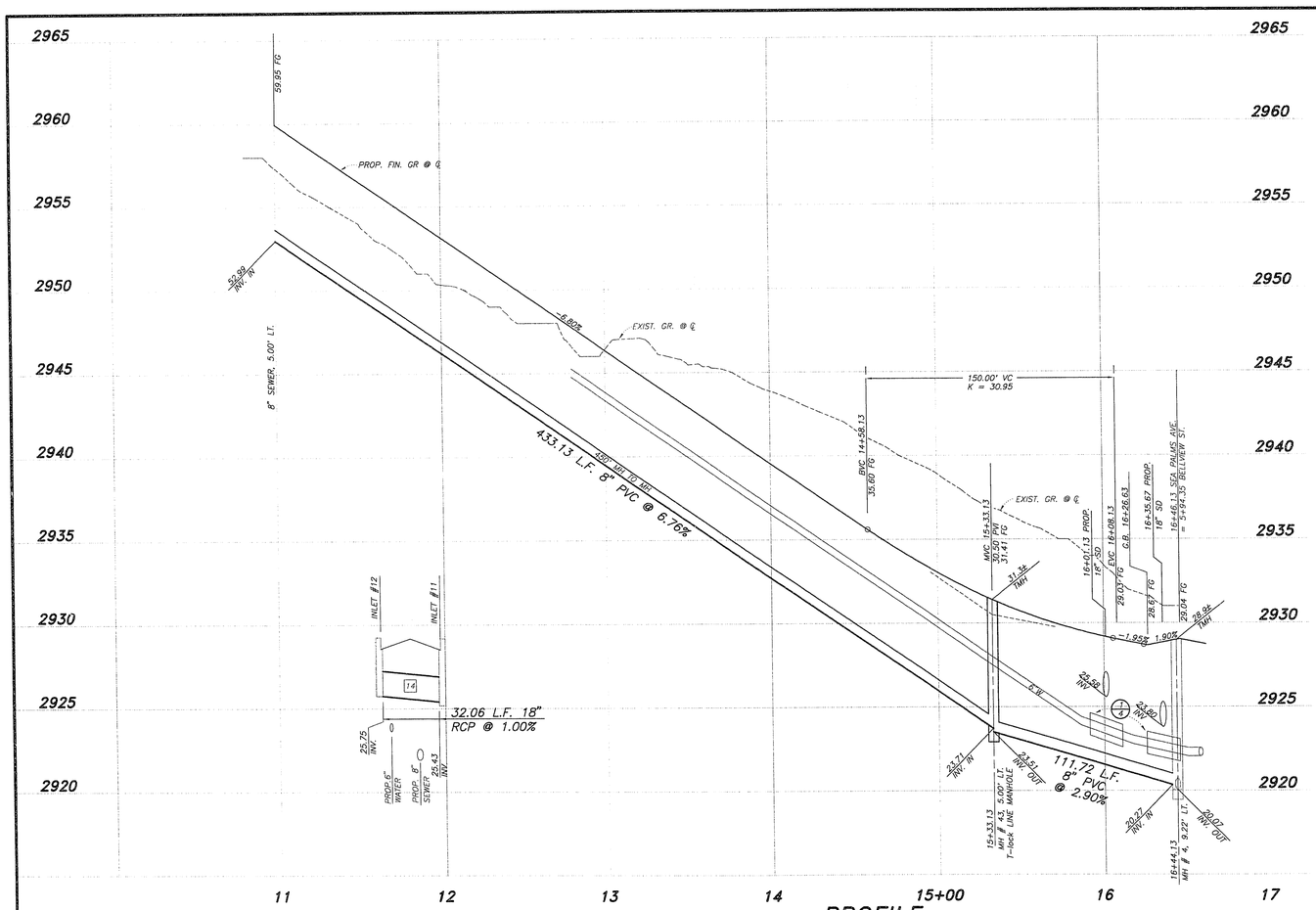

PROFILE

SCALE: HORIZ. 1" = 40'
VERT. 1" = 4'

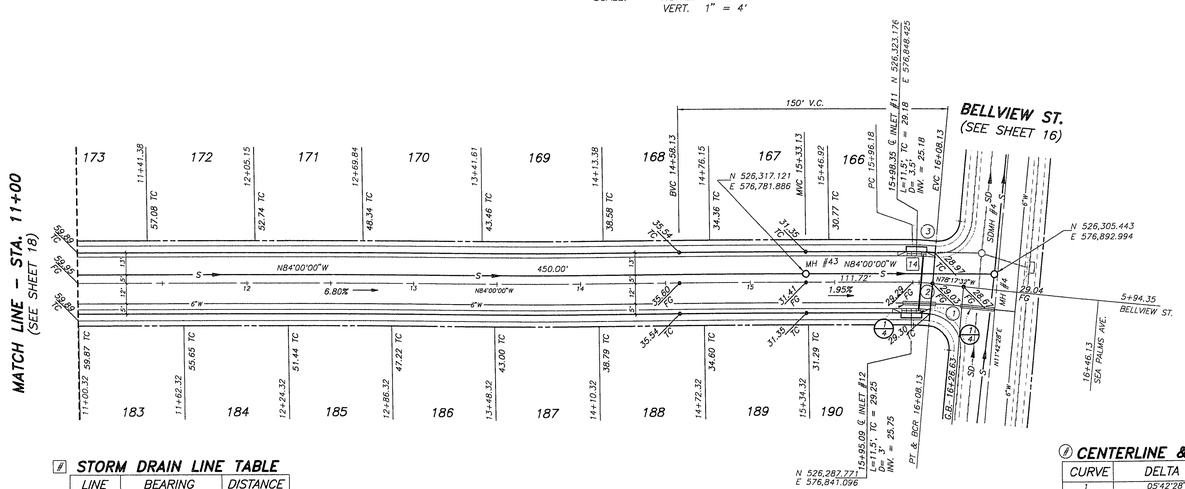

SEA PALMS AVENUE

STORM DRAIN LINE TABLE

LINE	BEARING	DISTANCE
14	S11°42'31"W	32.06'

CENTERLINE & BCR CURVE TABLE

CURVE	DELTA	RADIUS	LENGTH	TANGENT
1	05°42'28"	102.00'	10.16'	5.08'
℄ 2	05°42'28"	120.00'	11.95'	5.98'
3	05°42'28"	138.00'	13.75'	6.88'

℄ = CENTERLINE DATA

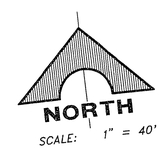

STREET SECTION

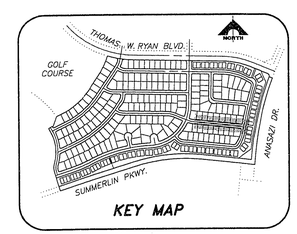

KEY MAP

JOB NO. 701.240

PLOTTED: 03/28/95 09:52 am DRAWING: C:\47\PLANS\D47-19 BY: cap

REV.	DATE	DESCRIPTION	C.L.V.	DATE

RECOMMENDED FOR APPROVAL: SONNY W. LAMPRECHT, P.E. NO. 10118 — DATE 4-26-95

ENGINEER-STATE OF NEVADA — SONNY W. LAMPRECHT — No. 10118 — PROFESSIONAL ENGINEER

G.C. WALLACE, INC.
Engineering/Architecture
1555 SOUTH RAINBOW BLVD./LAS VEGAS, NEVADA 89102

DEL WEBB COMMUNITIES, INC.
SUN CITY SUMMERLIN – UNIT NO. 47
SEA PALMS AVENUE

SHEET 19 OF 34 SHEETS

10-11-56 107Y-4141-47