

SD INLET COORDINATES

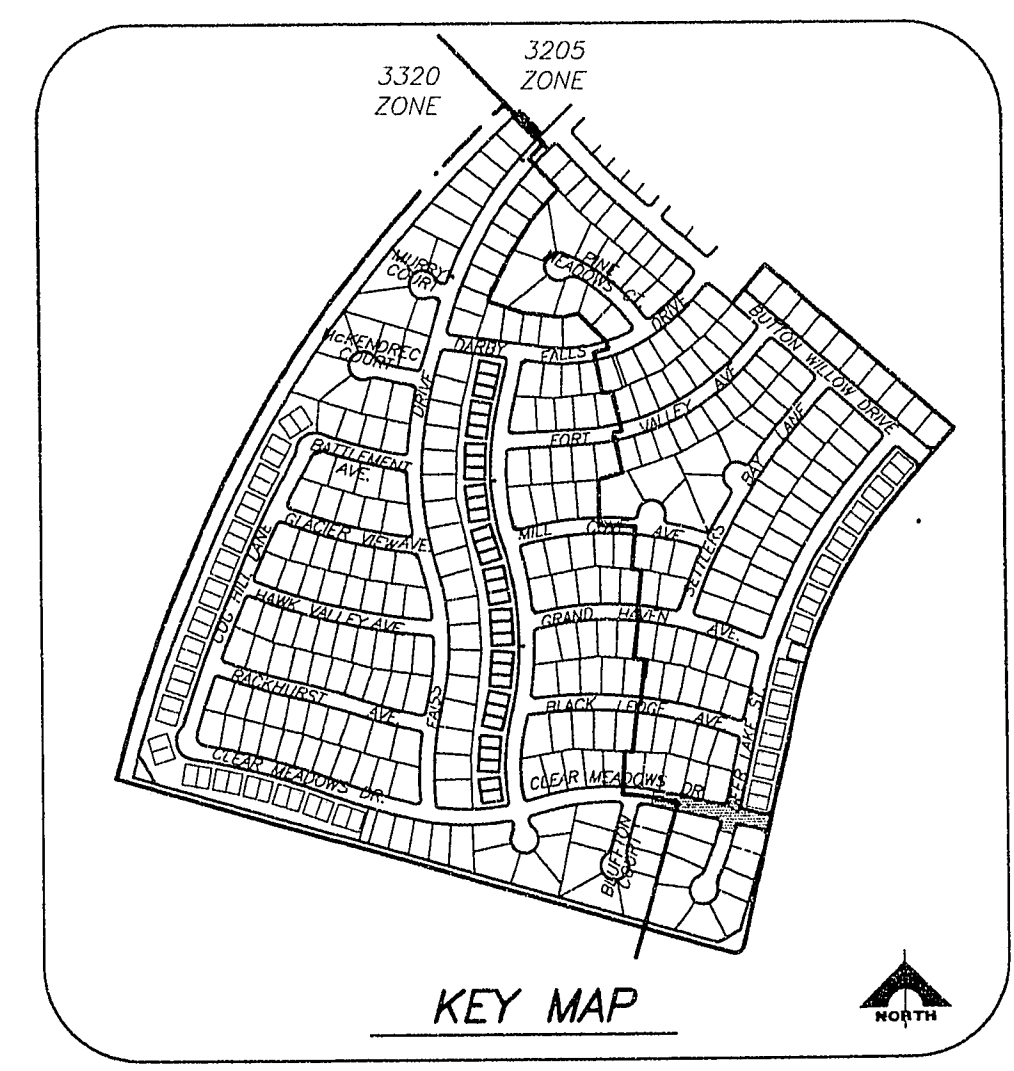
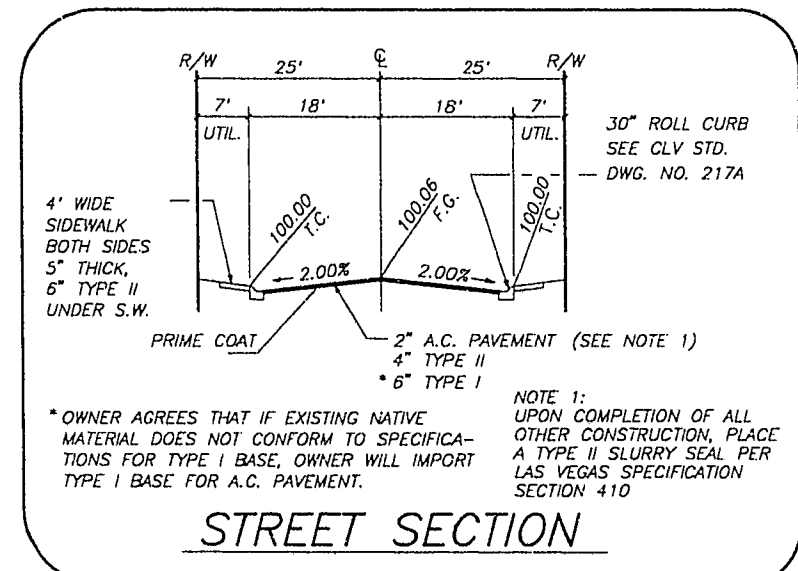
INLET#	NORTH	EAST
7	529889.107	574035.711
8	529854.009	574027.708
9	529859.773	574164.328
10	529826.194	574154.041
11	529836.086	574268.181
12	529801.497	574257.943
13	529824.561	574318.713
14	529789.462	574310.708

STORMDRAIN LINE TABLE

LINE	BEARING	DISTANCE
5	N12°50'53"E	35.00'
6	N77°33'54"W	111.42'
7	N12°50'53"E	35.00'
7A	N77°08'58"W	86.02'
8	N12°50'53"E	35.00'
9	S77°19'44"E	31.33'
10	N12°50'53"E	35.00'

CURVE DATA TABLE

CURVE	DELTA	RADIUS	LENGTH	TANGENT
4	01°29'46"	818.000'	21.360'	10.680'
5	00°38'25"	818.000'	9.141'	4.571'
6	02°03'01"	782.000'	27.983'	13.991'
7	02°03'01"	800.000'	28.627'	14.315'
8	02°08'11"	818.000'	30.501'	15.252'
9	52°30'47"	20.000'	32.293'	20.897'
10	86°58'50"	20.000'	31.060'	19.647'
11	87°33'03"	20.000'	30.561'	19.163'
12	90°59'37"	20.000'	31.763'	20.350'



MH COORDINATES

MH#	NORTH	EAST
28	529834.313	574219.495


SEWER LINE TABLE

LINE	BEARING	DISTANCE
29	N77°43'54"W	253.76'
30	S77°09'07"E	105.22'

APPROVED FOR CONSTRUCTION

[Signature] 7/15/94

LAS VEGAS VALLEY WATER DISTRICT DATE



G. C. WALLACE, INC.
Engineering/Architecture
1555 SOUTH RAINBOW BLVD./LAS VEGAS, NEVADA 89102

DEL WEBB COMMUNITIES, INC.
SUN CITY LAS VEGAS UNIT NO. 44
CLEAR MEADOWS DRIVE