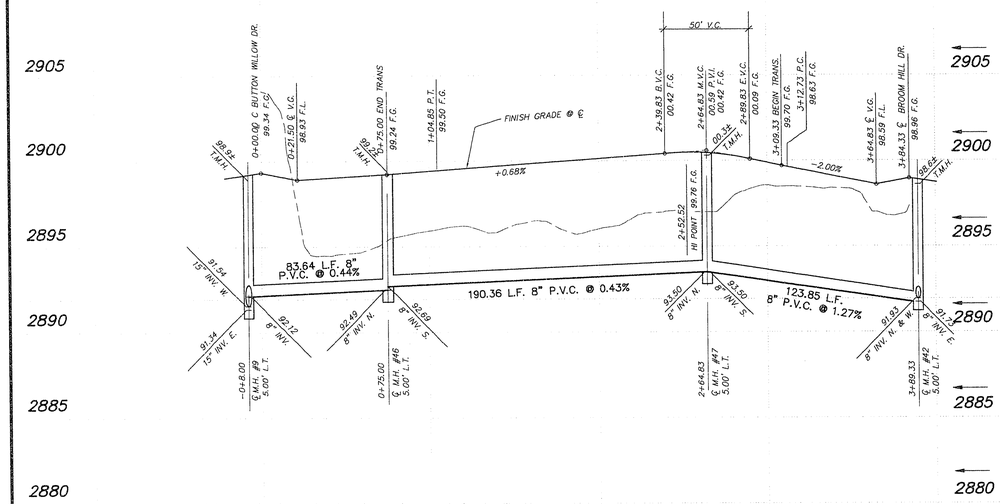

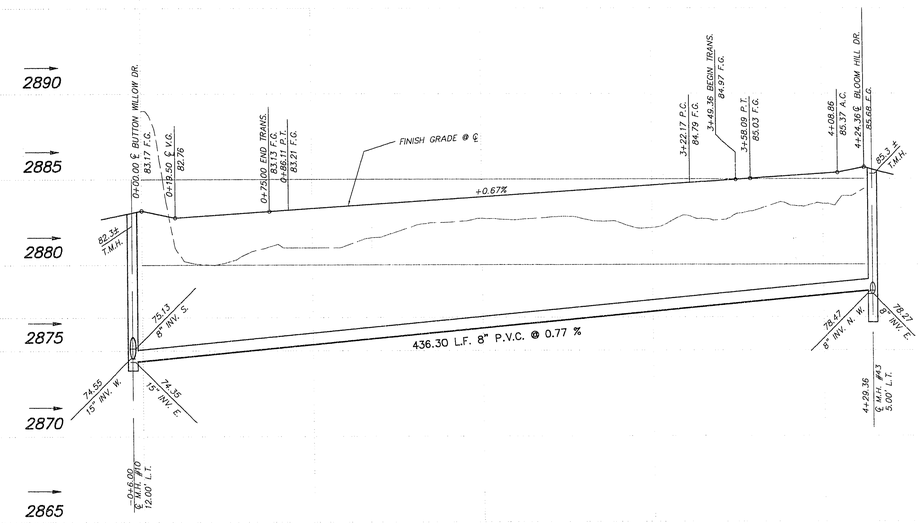

PROFILE

SCALE: HORIZ. 1" = 40'
VERT. 1" = 4'

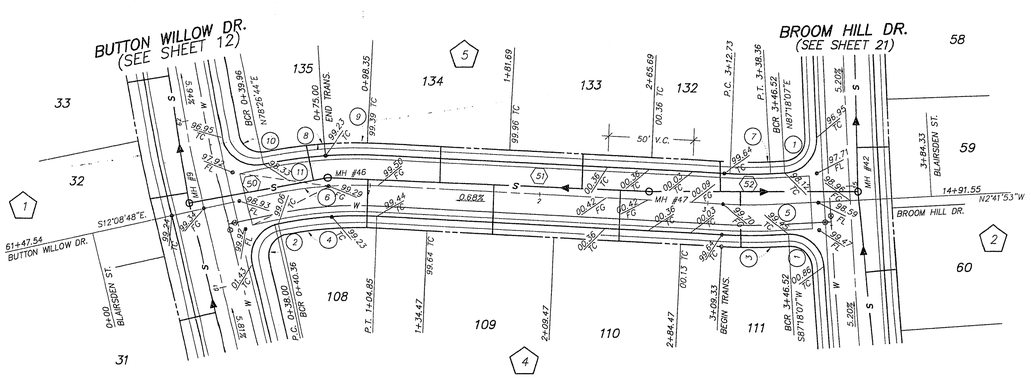

CURVE TABLE

CURVE	DELTA	RADIUS	LENGTH	TANGENT
1	89°26'16"	13.00'	20.29'	12.87'
2	81°21'26"	13.00'	20.73'	13.31'
3	05°52'21"	275.00'	28.19'	14.11'
4	13°58'11"	225.00'	54.86'	27.57'
5	05°52'21"	250.00'	25.62'	12.82'
6	15°19'16"	250.00'	66.85'	33.63'
7	05°52'21"	225.00'	23.06'	11.54'
8	12°47'02"	275.00'	61.38'	30.81'
9	01°29'38"	275.00'	7.16'	3.58'
10	88°43'58"	13.00'	20.36'	12.94'
11	14°16'30"	275.00'	68.52'	34.44'

NORTH
SCALE: 1" = 40'

MH COORDINATES

MH#	NORTH	EAST
9	530480.702	577320.268
42	530084.373	577326.032
46	530398.388	577335.127
47	530208.224	577326.398

SEWER LINE TABLE

LINE	BEARING	DISTANCE
50	S10°13'57"E	83.64'
51	S02°37'41"W	190.36
52	S00°10'11"W	123.85'

CURVE TABLE

CURVE	DELTA	RADIUS	LENGTH	TANGENT
1	02°03'28"	1025.00'	36.81'	18.41'
2	89°26'16"	13.00'	20.29'	12.87'
3	01°48'45"	1025.00'	32.42'	16.21'
4	00°14'43"	1025.00'	4.39'	2.19'
5	90°46'47"	13.00'	20.60'	13.18'
6	09°49'13"	225.00'	38.56'	19.33'
7	02°03'28"	1000.00'	35.91'	17.96'
8	09°49'13"	250.00'	42.85'	21.48'
9	02°03'28"	975.00'	35.02'	17.51'
10	09°49'13"	275.00'	47.13'	23.62'

MH COORDINATES

MH#	NORTH	EAST
10	530523.577	577596.726
43	530087.559	577580.962

SEWER LINE TABLE

LINE	BEARING	DISTANCE
53	S02°04'14"W	436.30

NORTH
SCALE: 1" = 40'

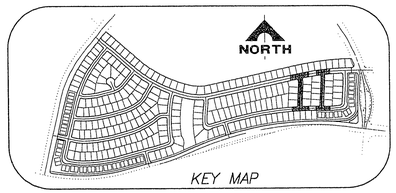

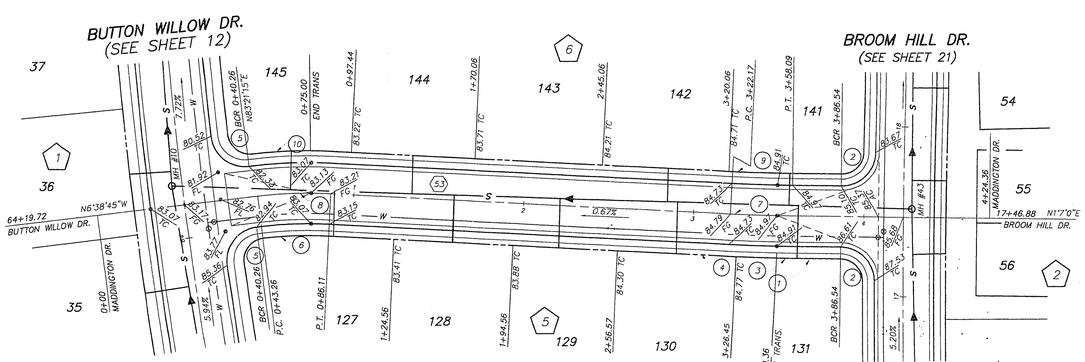

DEL WEBB COMMUNITIES, INC.
SUN CITY LAS VEGAS UNIT NO. 42
PLAN & PROFILE
BLAIRSDEN STREET & MADDINGTON STREET

G.C. WALLACE, INC.
Engineering/Architecture
1555 SOUTH RAINBOW BLVD/LAS VEGAS, NEVADA 89102

REV	DATE	DESCRIPTION	C.L.V.	DATE

SONNY W. COX
PROFESSIONAL ENGINEER
STATE OF NEVADA
19118
P.E. NO.
DATE
5-23-94

SHEET 23 OF 46 SHEETS

JOB NO. 701.182

PLOTTED: 03/22/94 5:48 pm DRAWING: C:\DRAWINGS\DWG\42\042-23 BY: DLee

10-70-111

107Y-4141-42