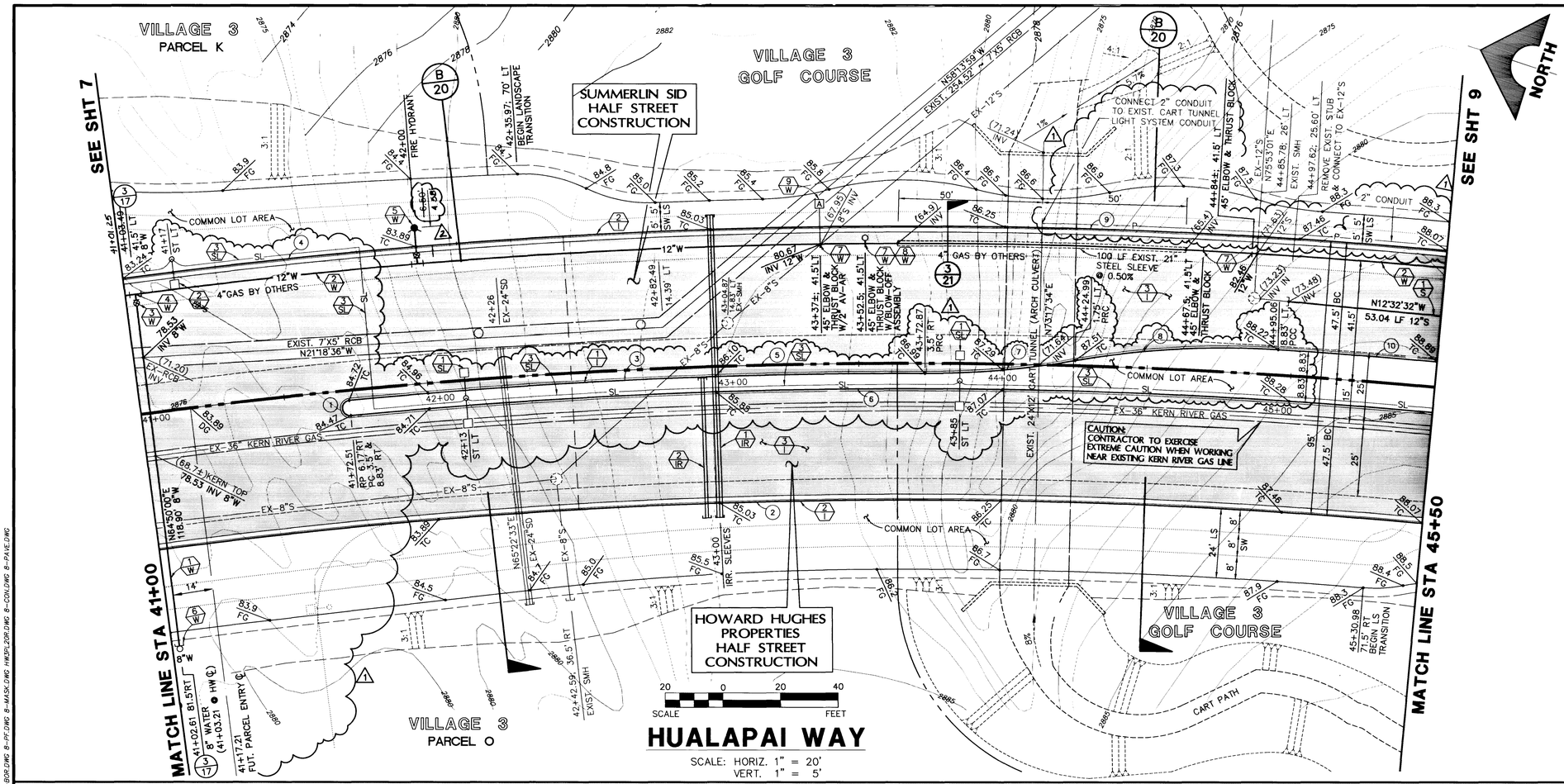

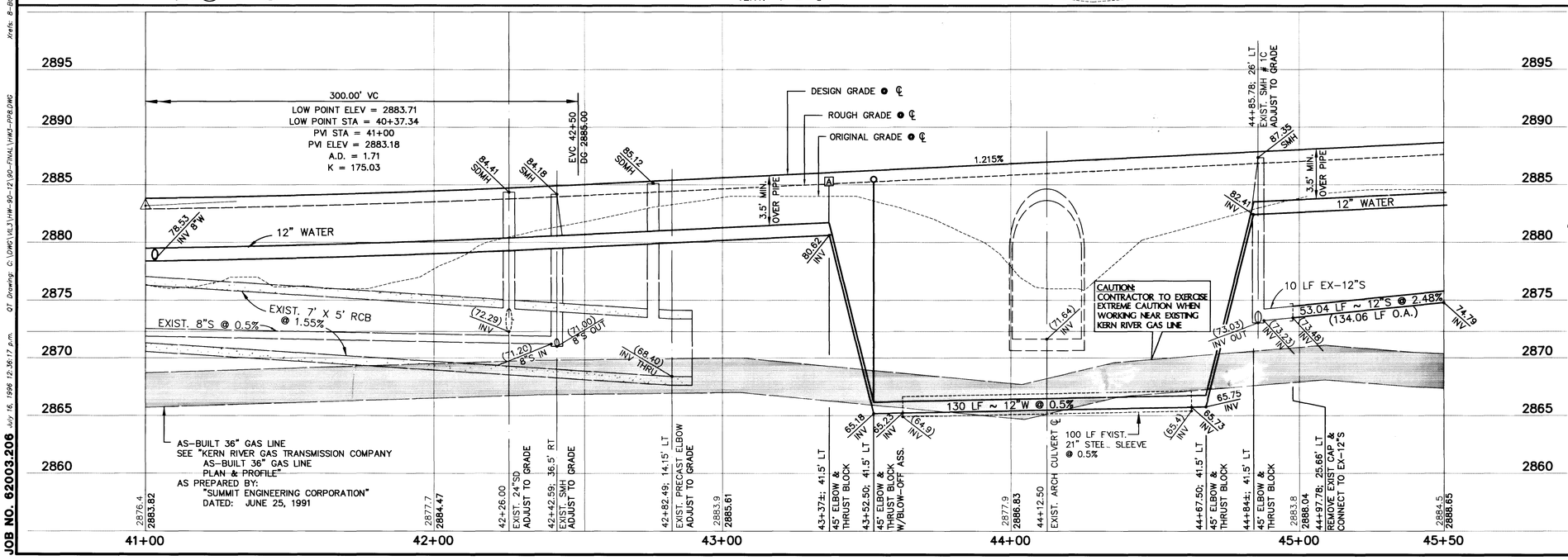

CURVE DATA

(1) INDICATES CURVE NUMBER

CURVE	DELTA	RADIUS	LENGTH	TANGENT
1	180°00'00"	2.67'	8.39'	---
2	12°53'30"	1952.50'	439.32'	220.59'
3	05°44'23"	1996.50'	200.00'	100.09'
4	03°15'31"	2047.50'	116.45'	58.24'
5	12°53'30"	2000.00'	450.00'	225.96'
6	10°48'51"	1991.17'	375.82'	188.47'
7	10°00'52"	300.00'	52.44'	26.28'
8	13°30'54"	300.00'	70.76'	35.55'
9	09°37'58"	2047.50'	344.23'	172.52'
10	01°34'26"	2008.63'	55.18'	27.59'

CONSTRUCTION NOTES

IMPROVEMENTS

1/1 INSTALL "A" TYPE CURB (S-50/S)
2/1 INSTALL "L" TYPE CURB & GUTTER (S-47/S)
3/1 INSTALL AC PAVEMENT PER SECTION SHT. 20

WATER

1/W INSTALL 8" WATER PIPE (U-20/S) (3/17)
2/W INSTALL 12" WATER PIPE (U-20/S)
3/W INSTALL 8" GATE VALVE & BOX (U-34/S)
4/W INSTALL 12" X 12" X 8" TEE
5/W INSTALL FIRE HYDRANT ASSEMBLY (U-33/S)
6/W INSTALL TEMP. PLUG & CAP W/2" BLOW-OFF ASSEMBLY
7/W INSTALL 45° ELBOW & THRUST BLOCK (U-29/S) (U-32/S)
8/W INSTALL 2" BLOW-OFF ASSEMBLY
9/W INSTALL 2" AIR VACUUM-AIR RELEASE

SEWER

1/S INSTALL 12" SEWER PIPE (U-20/S)

STREET LIGHTING

1/SL STREET LIGHT, SEE ELECTRICAL PLAN (E-2/S)
2/SL STREET LIGHT, SEE ELECTRICAL PLAN (E-2/S)
3/SL STREET LIGHT OR COMMON TRENCH, SEE ELECTRICAL PLAN

IRRIGATION

1/IR BANK "A"; (1) 6" & (2) 4" SDR35 PVC
2/IR BANK "B"; (2) 4" SDR35 PVC

NOTE:
ALL COMMON LOTS AS SHOWN HEREIN TO BE PRIVATELY MAINTAINED BY THE H.O.A.

RECORD DRAWINGS

THESE PLANS SHOW RECORD INFORMATION RECEIVED FROM:
CONTRACTOR: RICE CONSTRUCTION (WET UTILITY IMP.) 12-30-96
CONTRACTOR: SOUTHERN NEVADA PAVING (ROADWAY IMPROVEMENTS) 3/19/97
THIS DATA MAY OR MAY NOT REFLECT THE ACTUAL FIELD LOCATIONS. ALL DATA SHOULD BE CONFIRMED PRIOR TO USE ON DEVELOPMENT OR ENGINEERING PLANS.

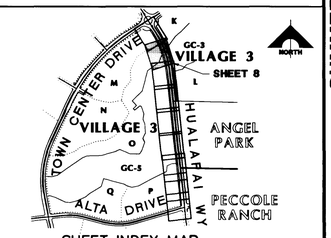

SHEET INDEX MAP

APPROVAL: 1st Appl 3/26/96
LAS VEGAS VALLEY WATER DISTRICT — DATE 7/16/96

REV.	DATE	DESCRIPTION	BY	APPROVAL
1	6/20/97	RELOCATE UTILITY SWITCH PAD, WATER LAT., ST. LIGHTS		
2	6/03/96	REVISE MED. ISLAND, RELOCATE NPC ADD 2' COND. FOR CART TUNN. LIGHT		

DATE 7/23

RECOMMENDED FOR ISSUANCE: BERT A. HUGHES, P.E. NO. 9512 — DATE 7/16/96

REGISTERED PROFESSIONAL ENGINEER — STATE OF NEVADA

G.C. WALLACE, INC.
Engineering/Architecture
1555 SOUTH RAINBOW BLVD./LAS VEGAS, NEVADA 89102

SUMMERLIN
VILLAGE 3 HUALAPAI WAY IMPROVEMENTS
PLAN & PROFILE
STA 41+00 TO 45+50

SHEET 8 OF 21

JOB NO. 62003.206 July 16, 1996 12:36:17 p.m. QT Drawing: C:\DWG\VL3\VIW-BG-12\BG-FINAL\VW3-PRB.DWG
Xrefs: B-BDR.DWG B-PF.DWG B-MASK.DWG HWDPLDR.DWG B-CON.DWG B-PAVE.DWG

577

S.I.D. 404 PROJECT NO. 8 AND S.I.D. 707 PROJECT NO. 4B, 4C, AND 4D 107-V2503

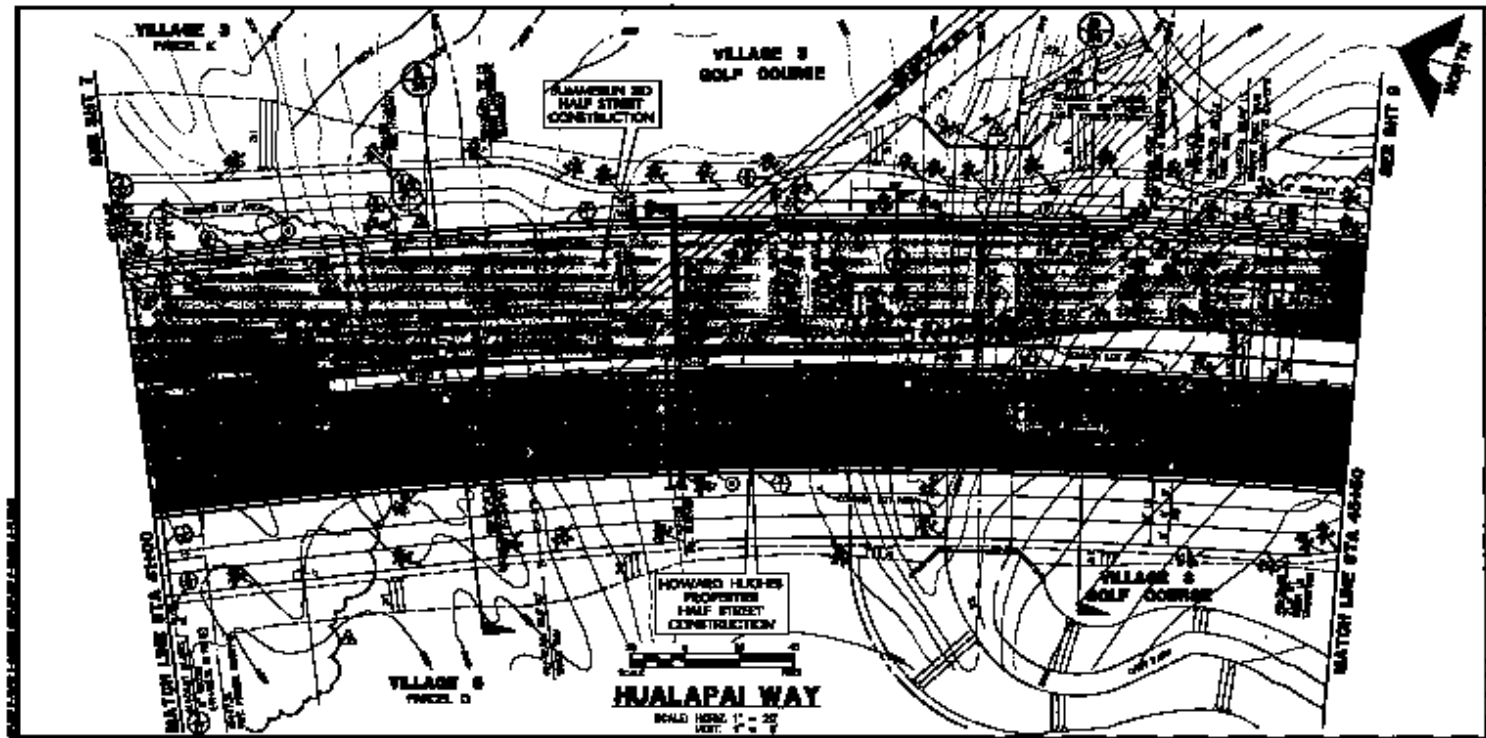

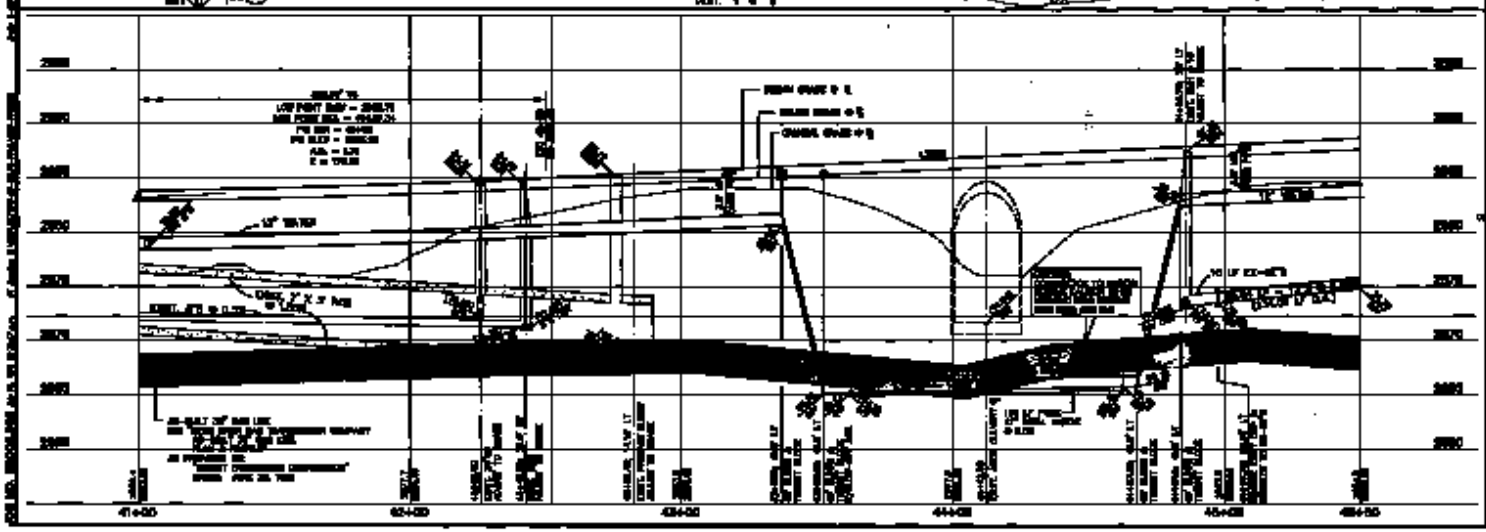

CURVE DATA

CURVE	DELTA	RADIUS	LENGTH	TANGENT

CONSTRUCTION NOTES

STREET LIGHTING

SHEET INDEX MAP

APPROVAL:

SHEET 8