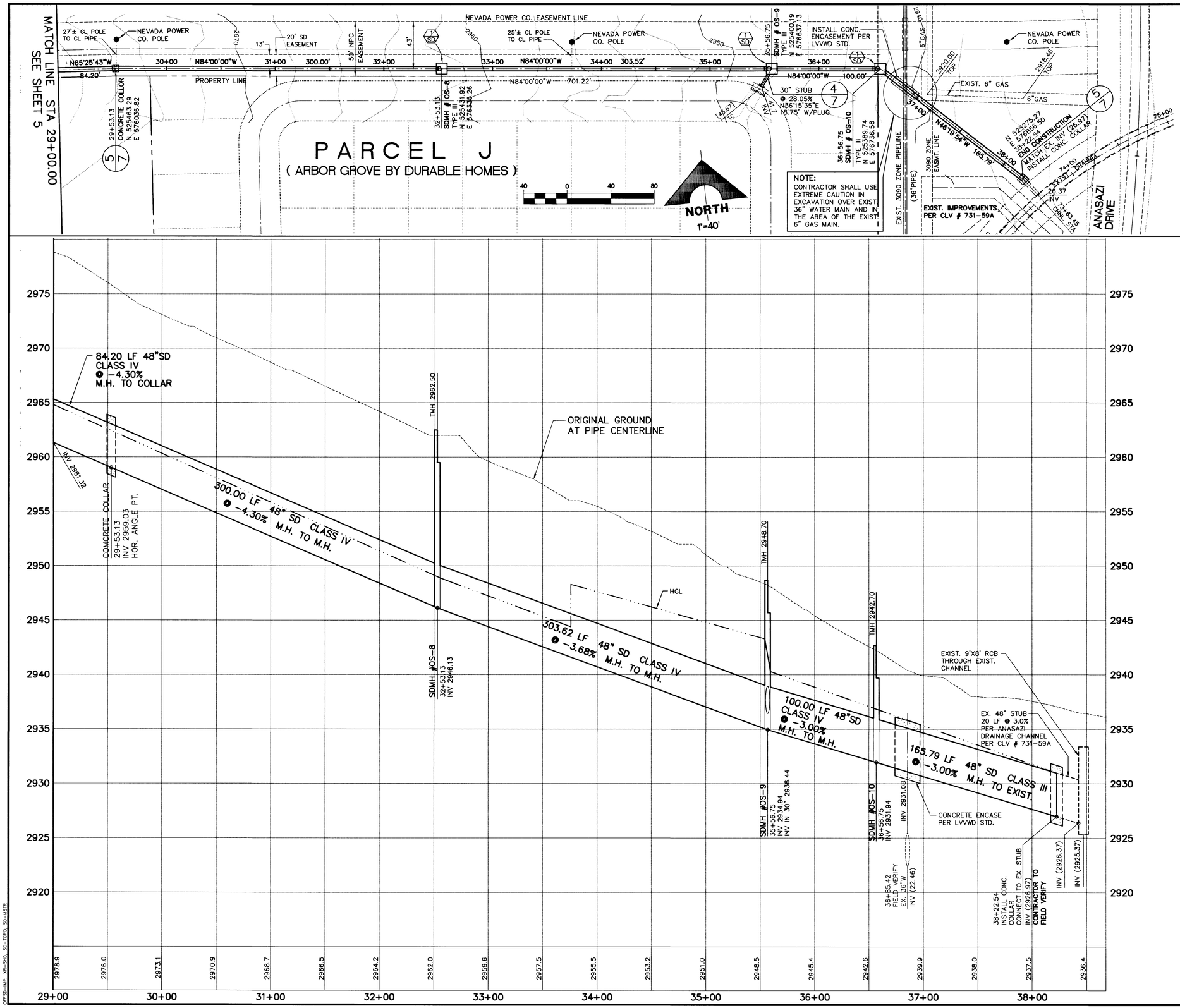

CONSTRUCTION NOTES

STORM DRAIN

INSTALL STORM DRAIN PIPES PER SUMMERLIN STD. U-19

- INSTALL STORM DRAIN MANHOLE (D-4 / S)
- INSTALL STORM DRAIN MANHOLE (D-3 / S)

BENCHMARK

CITY OF LAS VEGAS BENCHMARK
0LV0019S4 RIVET & PLATE IN TOP OF CURB NW SIDE OF TOWN CENTER DRIVE & SOUTH CIRCLE ISLAND.
2725.923 NGVD 1929 DATUM
2728.37 NAVD 1988 DATUM (831.6074 M)
* 2726.19 SUMMERLIN DATUM

* THIS PROJECT BASED ON SUMMERLIN DATUM

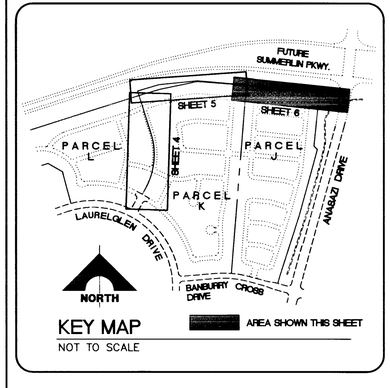

KEY MAP
NOT TO SCALE

REV	DATE	DESCRIPTION	DATE	AGEN. APP.	DATE	GCW APP.

RECOMMENDED
CHRISTOPHER W. ANDERSON
P.E. NO. 5071

STATE OF NEVADA
REGISTERED PROFESSIONAL ENGINEER
CHRISTOPHER W. ANDERSON
No. 5071

FINAL SUBMITTAL

G.C. WALLACE, INC.
Engineering/Architecture
1555 SOUTH RAINBOW BLVD. LAS VEGAS, NEVADA 89102 (702) 383-1200
SUMMERLIN, LAS VEGAS (702) 362-9081

SUMMERLIN
VILLAGE 11/12 OFF-SITE DRAINAGE
PLAN & PROFILE
STA 29+00.00 TO 38+22.54

SHEET 6
SHT 6 OF 7

JOB NO. 62011.218

S.I.D. 707 PROJECT NO. 62

2151

327-V246

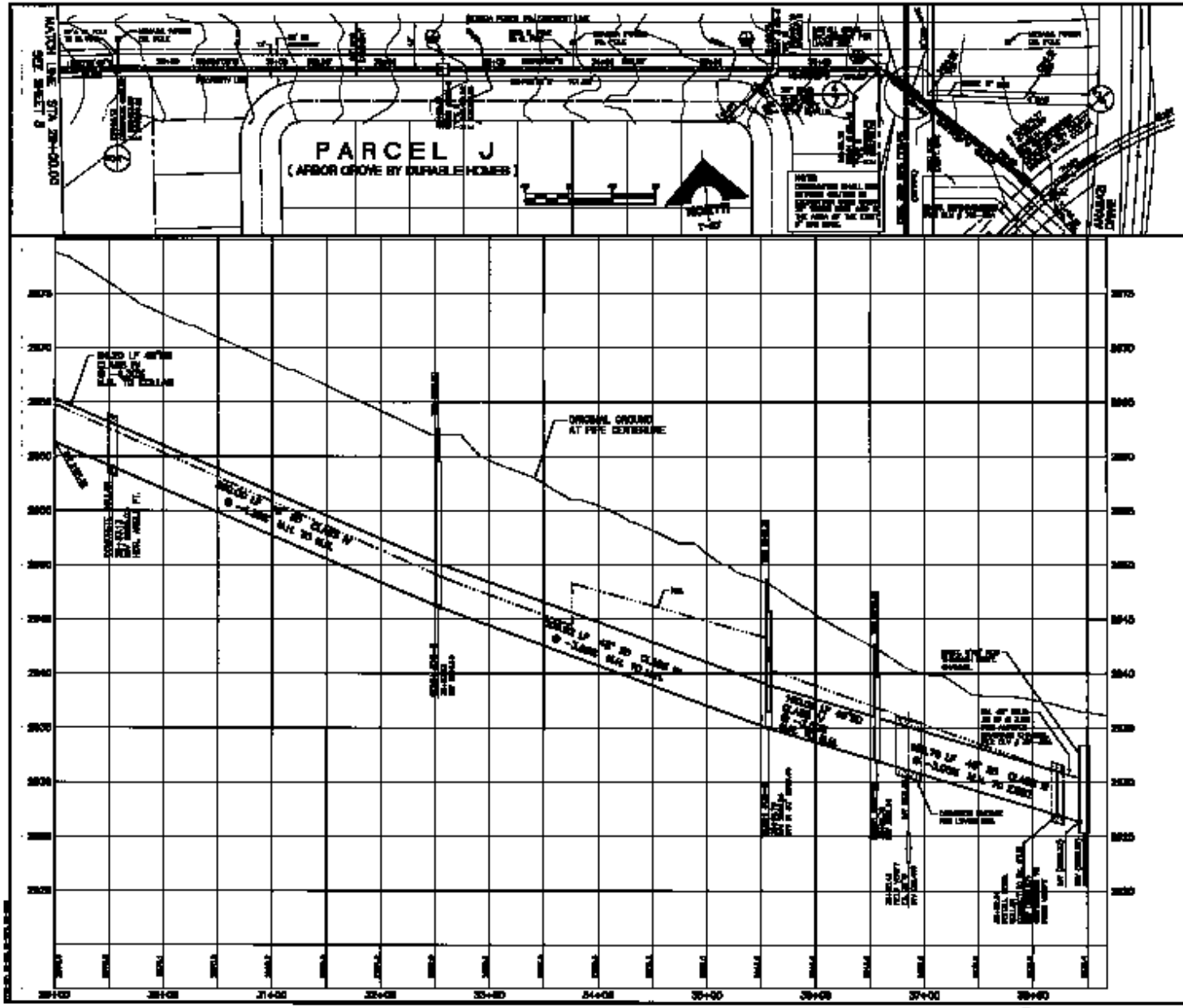
PARCEL J
(ARBOR GROVE BY DURABLE HOMES)
ORIGINAL GROUND AT PIPE CENTERLINE
CONSTRUCTION NOTES
BENCHMARK
KEY MAP
NOT TO SCALE
VILLAGE OF LAKE ZURICH
PLAN & PROFILE
STA. 30+00 TO 39+00
SHEET
6
OF 7
S.I.D. 707 PROJECT NO. 92