970813

0135 2

AMENDED PLAT OF A PORTION OF
SUMMERLIN VILLAGE 11/12 CANYON VISTA
A PLANNED RESIDENTIAL COMMUNITY

FOR THE PURPOSE OF AMENDING LOT 8, LOT 17 AND LOT 45 OF BLOCK A AND COMMON LOT "C", COMMON LOT "E" AND COMMON LOT "G" AS SHOWN BY MAP THEREOF ON FILE IN BOOK 77, PAGE 67 OF PLATS IN THE CLARK COUNTY RECORDER'S OFFICE, CLARK COUNTY, NEVADA, LYING WITHIN SECTION 36, TOWNSHIP 20 SOUTH, RANGE 59 EAST, M.D.M., CITY OF LAS VEGAS, CLARK COUNTY, NEVADA

NOTES:

1. DIRECT VEHICULAR ACCESS TO HUALAPAI WAY THROUGH COMMON AREAS FROM ABUTTING LOTS IS PROHIBITED.

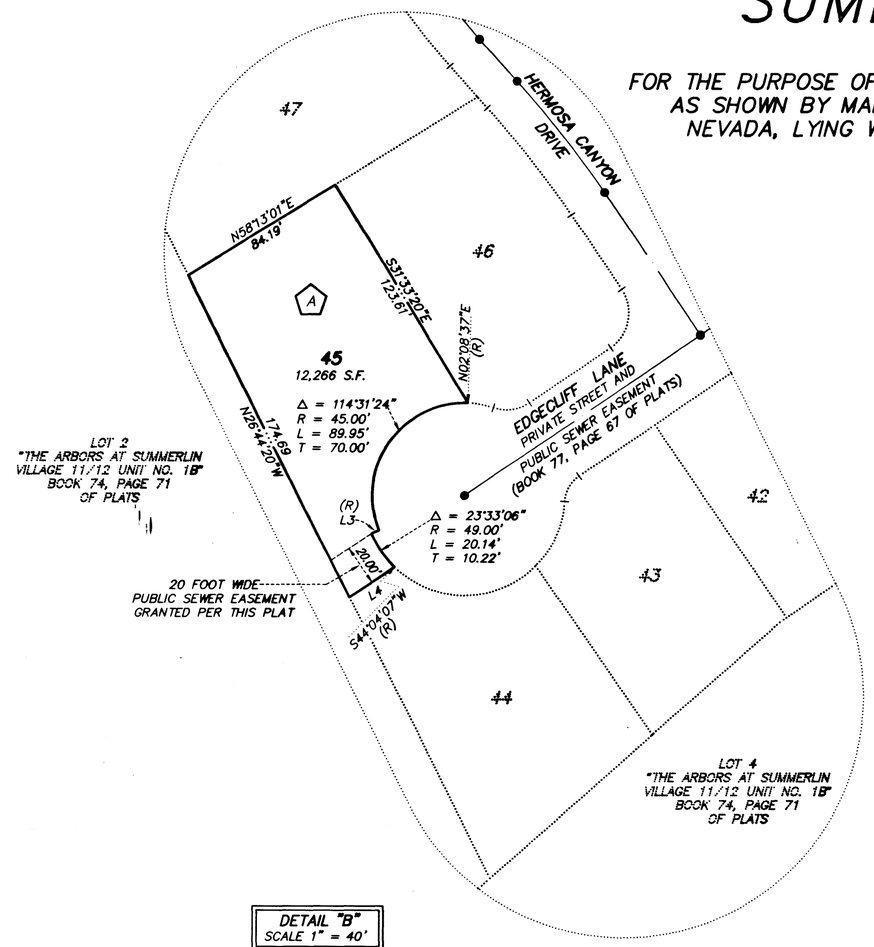

DETAIL "B"
SCALE 1" = 40'

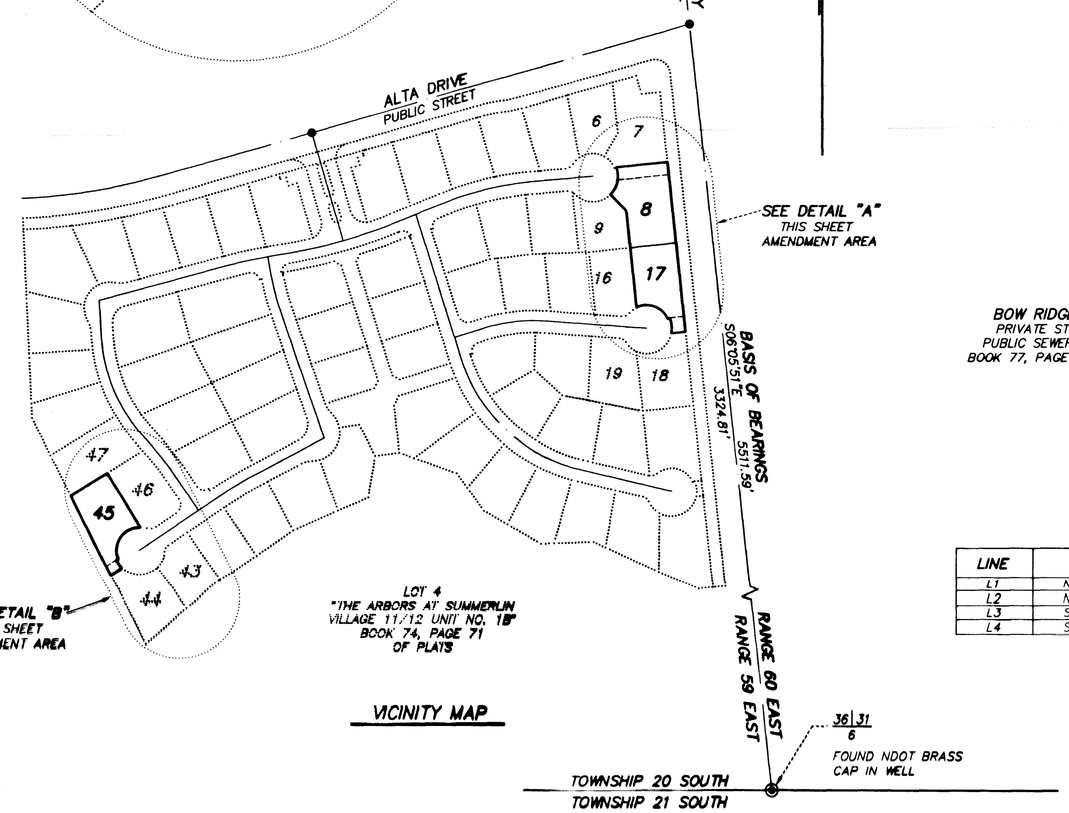

VICINITY MAP

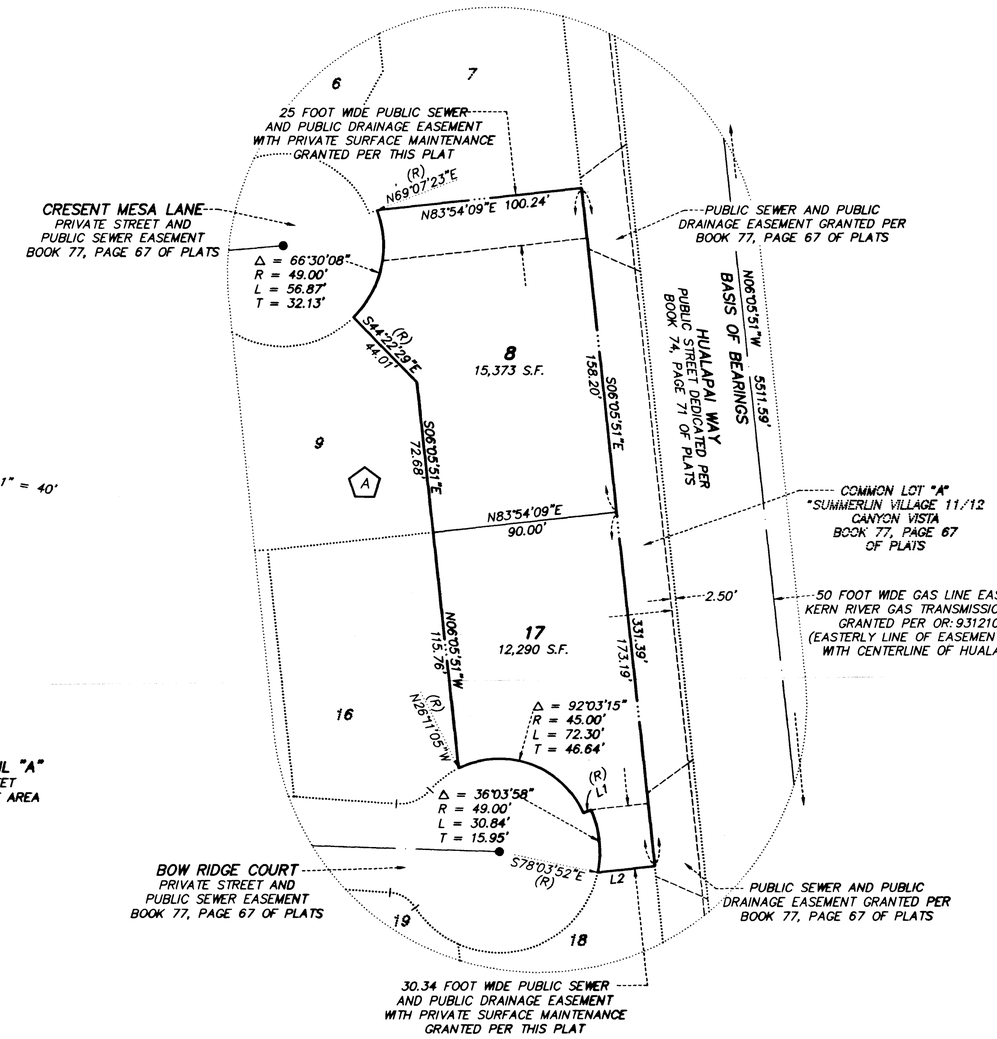

DETAIL "A"
SCALE 1" = 40'

LINE	BEARING	DISTANCE
L1	N65°52'10"E	4.00'
L2	N83°54'09"E	27.95'
L3	S67°37'13"W	4.00'
L4	S55°50'40"W	26.45'

LEGEND

- ● LOCATION OF MONUMENT SET PER BOOK 77, PAGE 67 OF PLATS
- 8 LOT NUMBER TOTAL LOTS = 3
- L1 LINE SEGMENT NUMBER
- (R) RADIAL BEARING OR LINE
- (A) BLOCK NUMBER
- AMENDED SUBDIVISION BOUNDARY LINE
- STREET CENTERLINE
- EASEMENT LINE

SHEET 2 OF 2

62012.401

4038

Book 80 Page 11

"AMENDED" 4511

AMENDED PLAT OF A PORTION OF

SUMMERLIN VILLAGE 11/12 CANYON VISTA

A PLANNED RESIDENTIAL COMMUNITY
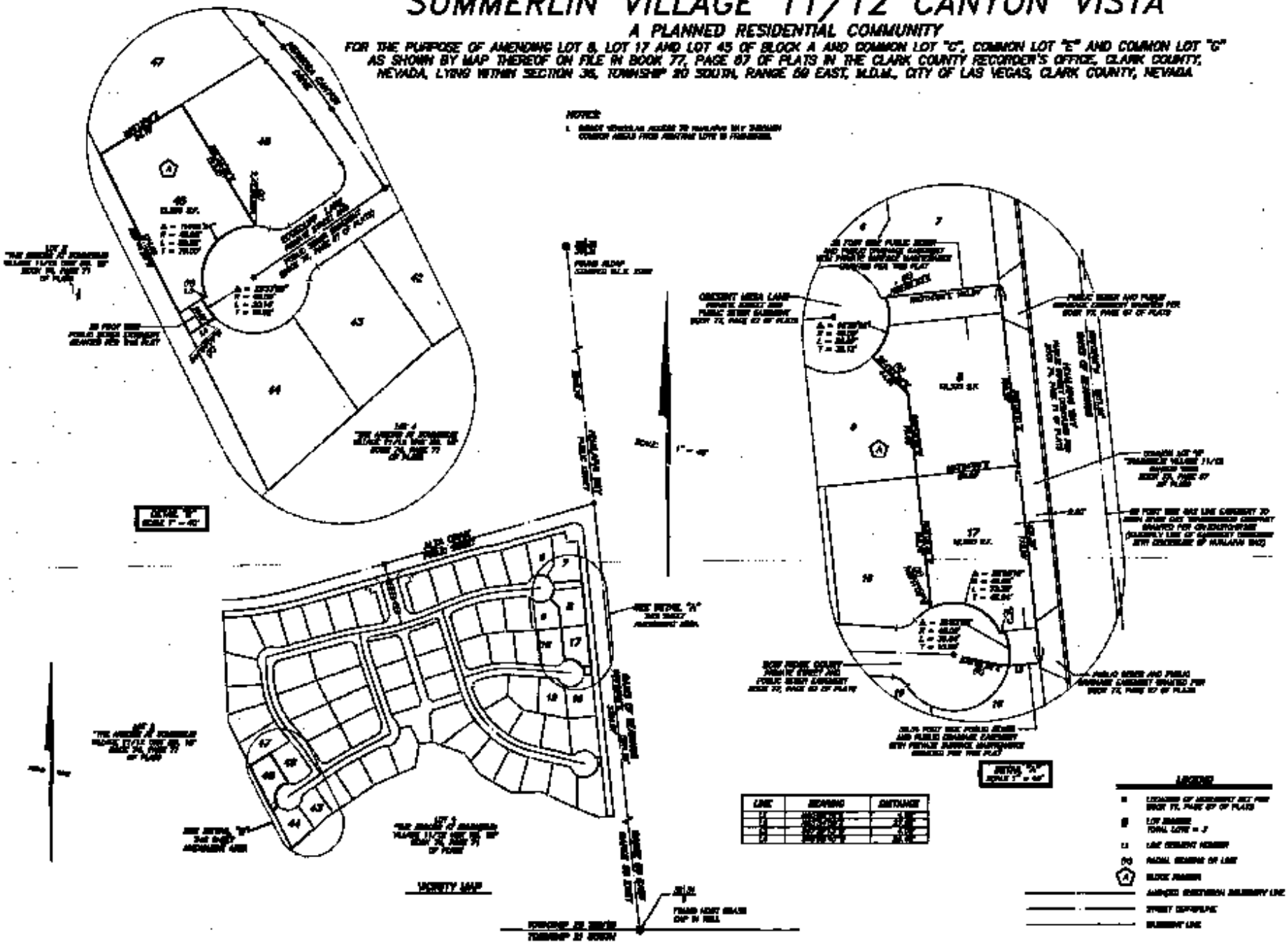
FOR THE PURPOSE OF AMENDING LOT 8, LOT 17 AND LOT 45 OF BLOCK A AND COMMON LOT "C", COMMON LOT "E" AND COMMON LOT "G" AS SHOWN BY MAP THEREOF ON FILE IN BOOK 77, PAGE 67 OF PLATS IN THE CLARK COUNTY RECORDER'S OFFICE, CLARK COUNTY, NEVADA, LYING WITHIN SECTION 36, TOWNSHIP 20 SOUTH, RANGE 59 EAST, M.D.M., CITY OF LAS VEGAS, CLARK COUNTY, NEVADA