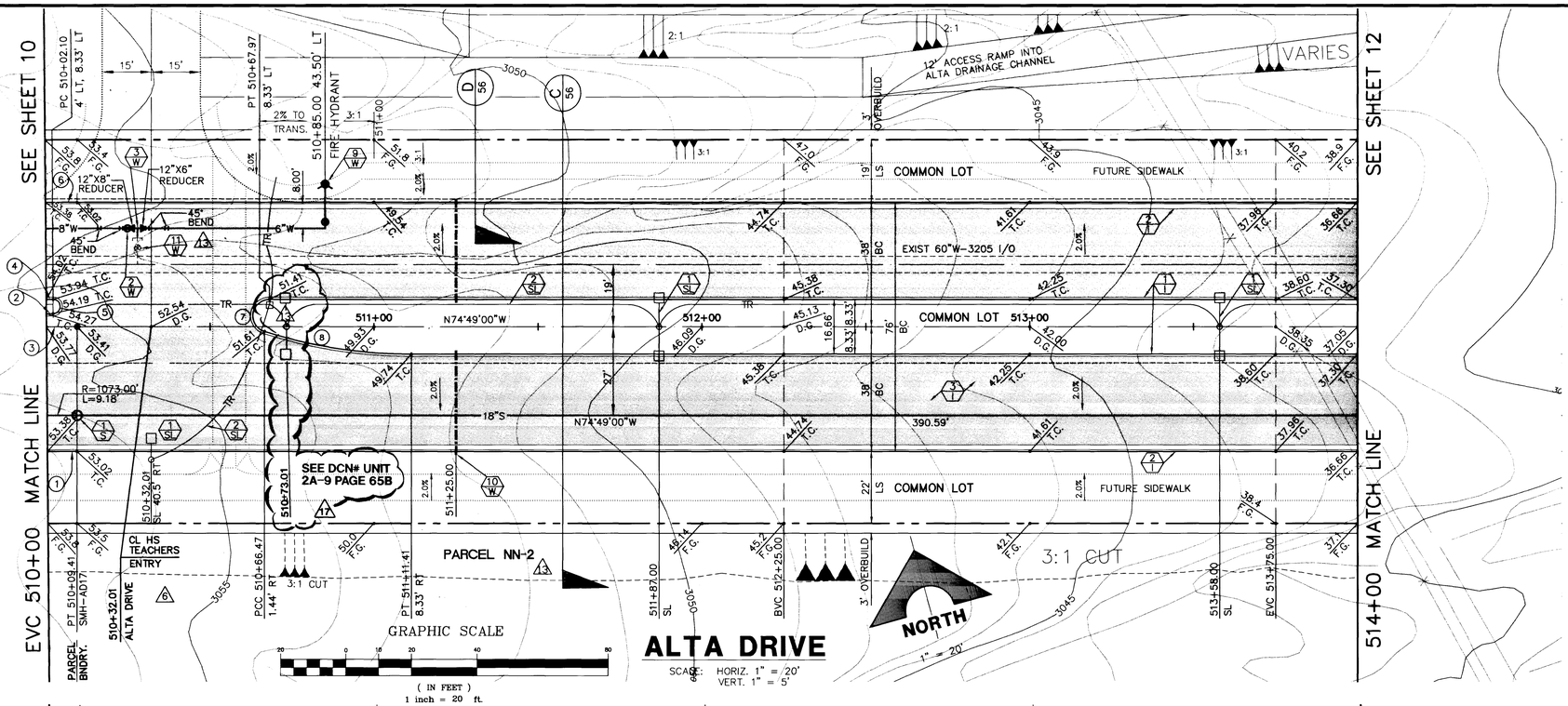

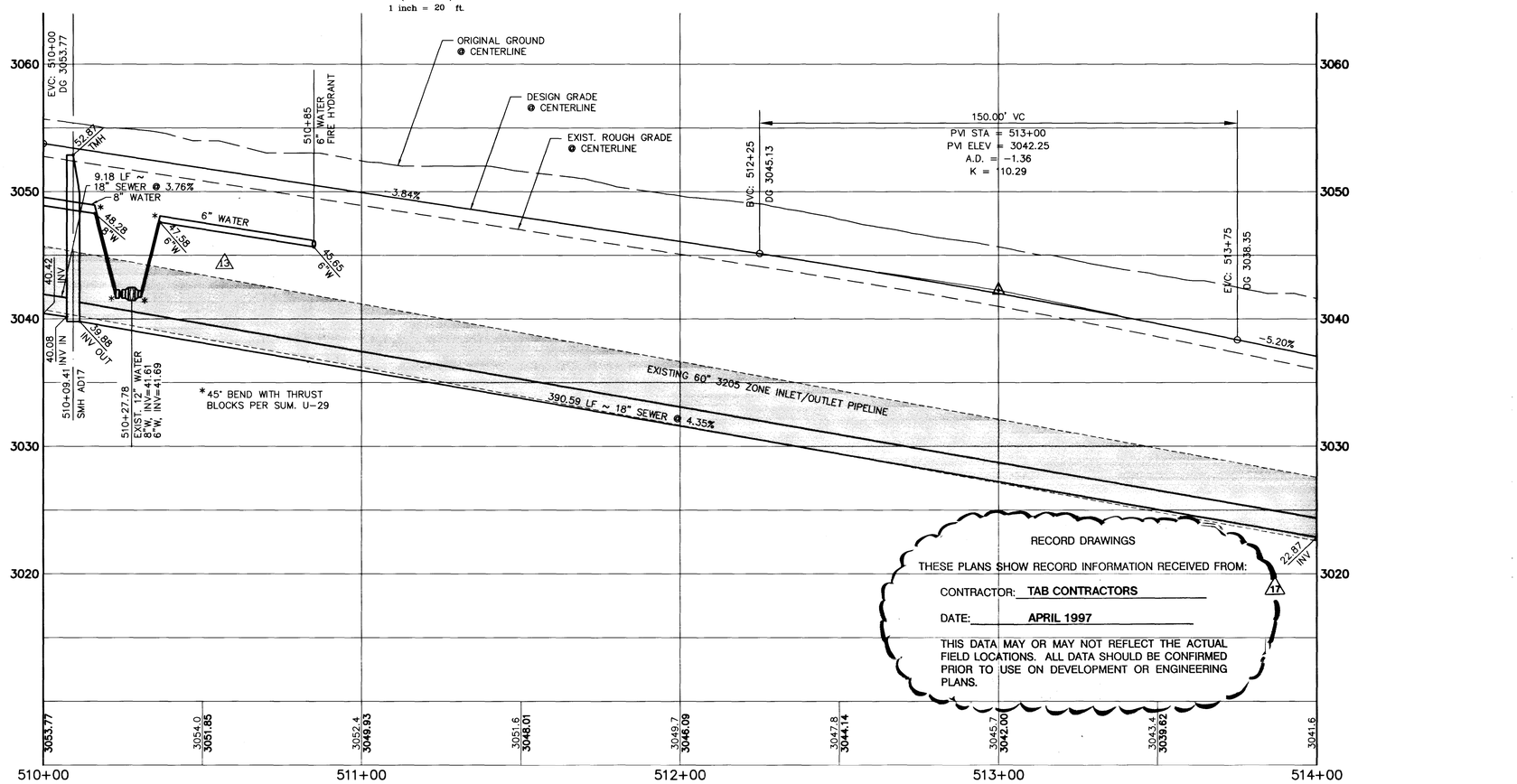

RECORD DRAWINGS

THESE PLANS SHOW RECORD INFORMATION RECEIVED FROM:

CONTRACTOR: TAB CONTRACTORS

DATE: APRIL 1997

THIS DATA MAY OR MAY NOT REFLECT THE ACTUAL FIELD LOCATIONS. ALL DATA SHOULD BE CONFIRMED PRIOR TO USE ON DEVELOPMENT OR ENGINEERING PLANS.

CURVE DATA

(1) INDICATES CURVE NUMBER (THIS SHEET ONLY)

CURVE	DELTA	RADIUS	LENGTH	TANGENT
1	00°29'25"	1062.00'	9.09'	4.54'
2	00°06'34"	1104.00'	2.11'	1.05'
3	00°29'25"	1100.00'	9.41'	4.71'
4	00°06'34"	1108.33'	2.12'	1.06'
5	180°00'00"	2.16'	6.79'	---
6	00°29'25"	1138.00'	9.74'	4.87'
7	152°34'02"	5.00'	14.19'	32.61'
8	17°25'58"	150.00'	45.64'	23.00'

NOTE:
FOR TRAFFIC SIGNAL CONDUIT SEE SIGNAGE AND STRIPING PLAN 1, SHEET 60.

CONSTRUCTION NOTES

IMPROVEMENTS

1/1 INSTALL "A" TYPE CURB (S-50/S)
2/1 INSTALL "L" TYPE CURB & GUTTER (S-47/S)
3/1 INSTALL AC PAVEMENT PER SECTION SHEETS 56, 57, & 58
4/1 INSTALL CROSSWALK (S-78/S)
5/1 INSTALL DEPRESSED CURB (S-75/S)

WATER

INSTALL WATER PIPES PER SUMMERLIN STD. U-20

1/W INSTALL 12" DIA. GATE VALVE & BOX (U-34/S)
2/W INSTALL 8" DIA. GATE VALVE & BOX (U-34/S)
3/W INSTALL 12"X12"X12" TEE
4/W INSTALL 12"X12"X12"X12" CROSS
5/W INSTALL 12"X12" ELBOW
6/W INSTALL 12"X12"X8" TEE
7/W INSTALL 12"X12"X8"X6" CROSS
8/W INSTALL 2" TEMP. BLOW-OFF & CAP (U-32/S)
9/W INSTALL FIRE HYDRANT ASSEMBLY COMPLETE PER (U-33/S)
10/W IRRIGATION SLEEVE (U-18/S)
11/W EXISTING GATE VALVE MUST BE IN CLOSED POSITION PRIOR TO REMOVAL OF CAP

STORM DRAIN

INSTALL STORM DRAIN PIPES PER SUMMERLIN STD. U-20

1/SD INSTALL STORM DRAIN MANHOLE (D1-D10/S)
2/SD INSTALL 4' TYPE "A" DROP INLET (D-12/S)
3/SD INSTALL TYPE "B" DROP INLET (D-13/S)
4/SD INSTALL TYPE "C" MODIFIED DROP INLET (SEE PLANS FOR LENGTH) (D-14/S)
5/SD INSTALL 6' TYPE "A" DROP INLET (D-12/S)

SEWER

INSTALL SEWER PIPES PER SUMMERLIN STD. U-20

1/S INSTALL SEWER MANHOLE (SD1-8/CLV)

STREET LIGHTING

1/SL INSTALL STREET LIGHT, SEE ELECTRICAL PLANS (E-2/S)
2/SL STREET LIGHT OR COMMON TRENCH, SEE ELECTRICAL PLANS

TRAFFIC

1/SIG INSTALL 2-3" CONDUIT
2/SIG INSTALL NO. 5 PULLBOX (E-32/S)

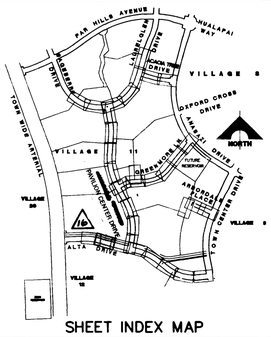

SHEET INDEX MAP

APPROVAL: 1ST AMD 5-31-96

LAS VEGAS VALLEY WATER DISTRICT — DATE 1-14-97

RECOMMENDED CHRISTOPHER W. ANDERSON R.P.E. NO. 5071 DATE

05/05/98 RECORD DRAWING INFORMATION

REV.	DATE	DESCRIPTION	APPROVAL
1	01/08/97	ADD WATER STUB TO PARCEL NN-1 (FORMERLY PARCEL MM); ADJUST BULL-NOSE DUE TO ENTRY ADJUST.	PJ
2	8/7/96	DELETED WATER STUB TO P.A.S.	
3	1/28/96	ADD WATER STUB TO PARCEL MM	5-5-96 ST. NAME

FINAL SUBMITTAL

G.C. WALLACE, INC.
Engineering/Architecture
1555 SOUTH RAINBOW BLVD./LAS VEGAS, NEVADA 89102

SUMMERLIN
VILLAGE 11/12 THE ARBORS - UNIT 2A
ALTA DRIVE
PLAN & PROFILE
STA 510+00 TO 514+00

SHEET 11
SHT 11 OF 65

JOB NO. 62011.212

107Y-4463-2A

Xrefs: ALT-TOPO.DWG ALTA-MS.DWG
Drawing: C:\DWG\V11-12\U2A-IMP\ALT-PP11.DWG
January 8, 1997 10:29:18 a.m.

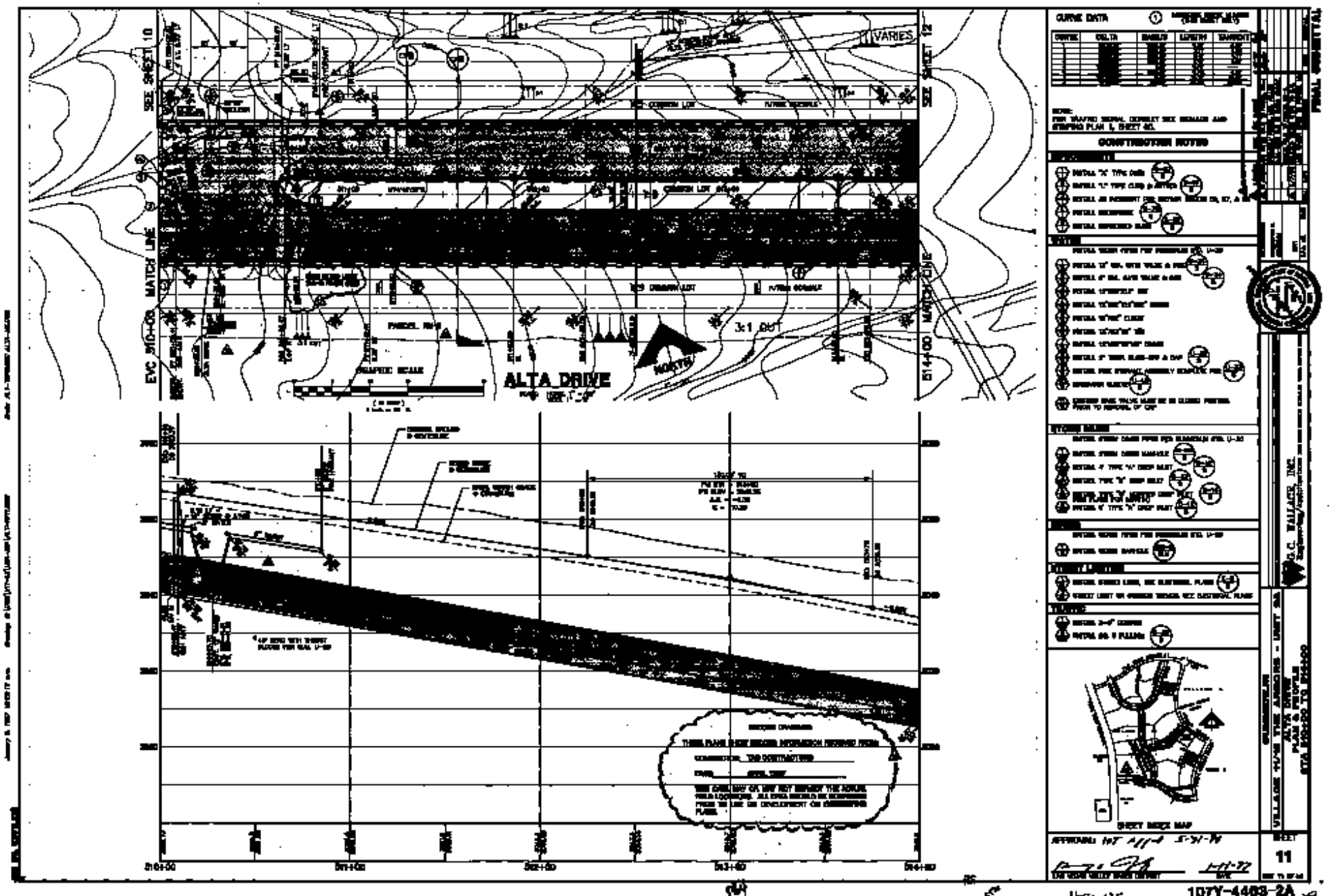

SEE SHEET 10
SEE SHEET 12
EVC 510+00 MATCH LINE
514+00 MATCH LINE
VARIES
3:1 OUT
NORTH
ALTA DRIVE
GRAPHIC SCALE
CURVE DATA
CONSTRUCTION NOTES
SHEET INDEX MAP
G.C. WALLACE, INC.
VILLAGE HAS THE ARBORS - UNIT 2A
ALTA DRIVE
PLAN & PROFILE
SHEET
11
107Y-4463-2A