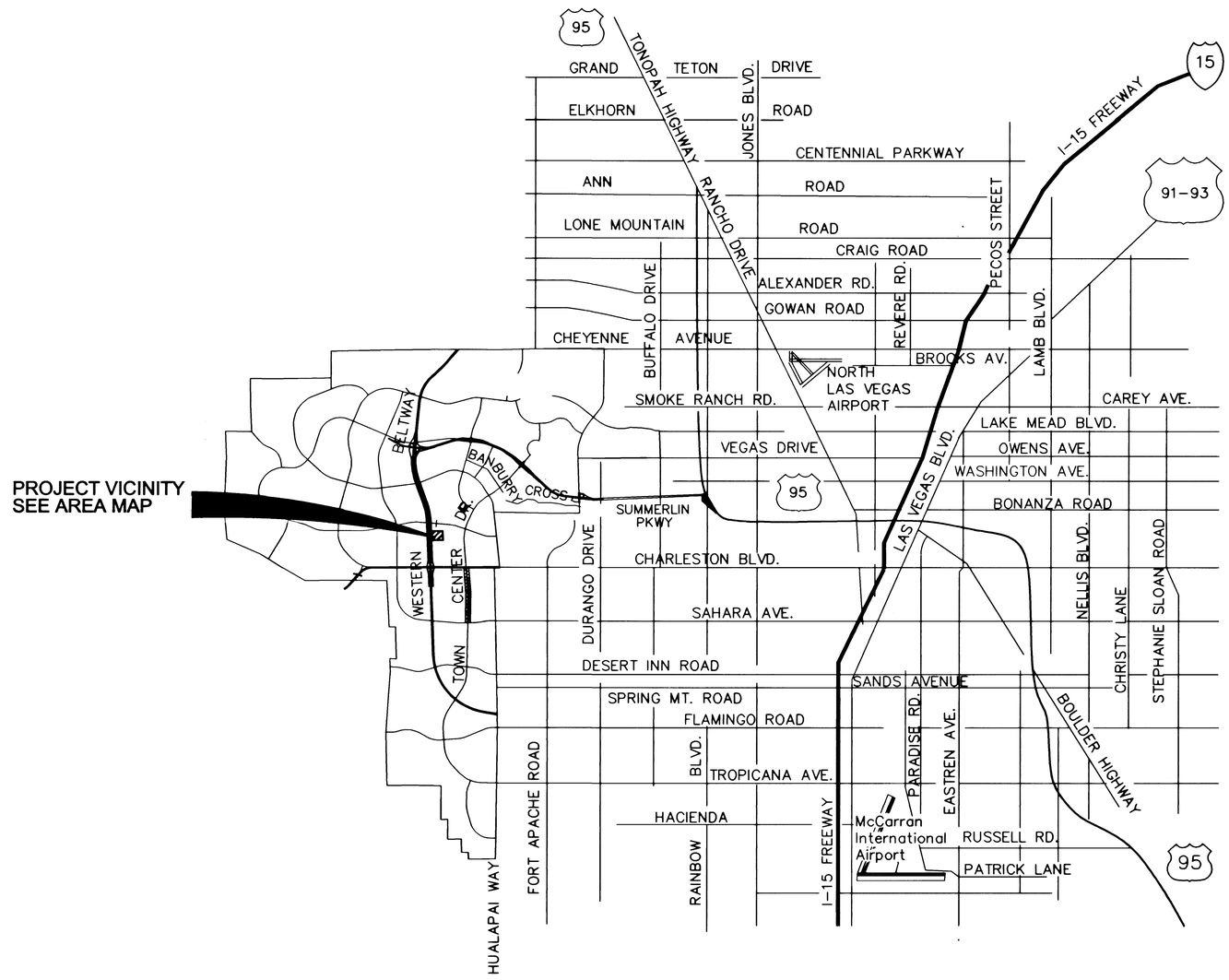

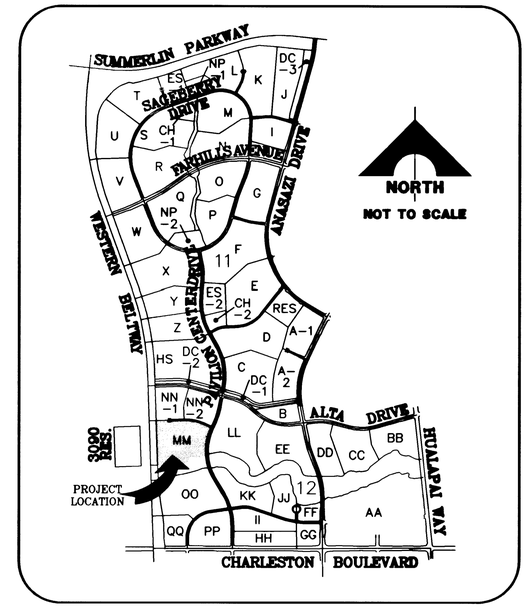

AREA MAP
SCALE: NONE

SHEET INDEX

SHEET #	DESCRIPTION
1 C-1	TITLE SHEET
2 C-2	VICINITY MAP
3 C-3	GENERAL NOTES
4 C-4	QUANTITIES
5 C-5	UTILITY & TRAFFIC PLAN
6 G-1	GRADING PLAN I
7 G-2	GRADING PLAN II
8 G-3	DETAILS AND SECTIONS
9 S-1	EDINA COURT PLAN & PROFILE STA. 1+00.00 TO STA. 5+92.36
10 S-2	CHERWELL COURT PLAN & PROFILE STA. 1+00.00 TO STA. 5+92.77
11 S-3	SALFORD AVENUE PLAN & PROFILE STA. 4+99.59 TO STA. 10+58.61

APPROVALS

LAS VEGAS VALLEY WATER DISTRICT

1074-4605-2

REV.	DATE	DESCRIPTION	DATE APPR.	DATE APPR.	DATE APPR.

DESIGN: RLF
DRAWN: KLS
CHECK:
ISSUE DATE:
ISSUE EDITOR:
PLOT DATE: 04-29-99
PLOT TIME: 09:29:29
BFscale

G.C. WALLACE, INC.
Engineering/Architecture
1555 SOUTH RAINBOW BLVD./LAS VEGAS, NEVADA 89102
TELEPHONE: (702) 383-1200 • FAX: (702) 383-8979
F:\3543-9304\dwg\Wmap-2.dwg\R2002.dwg

LEWIS HOMES OF NEVADA
SUMMERLIN PARCEL "MM" UNIT 2
VICINITY MAP

SHEET
C-2
2 OF 11 SHTS

16195

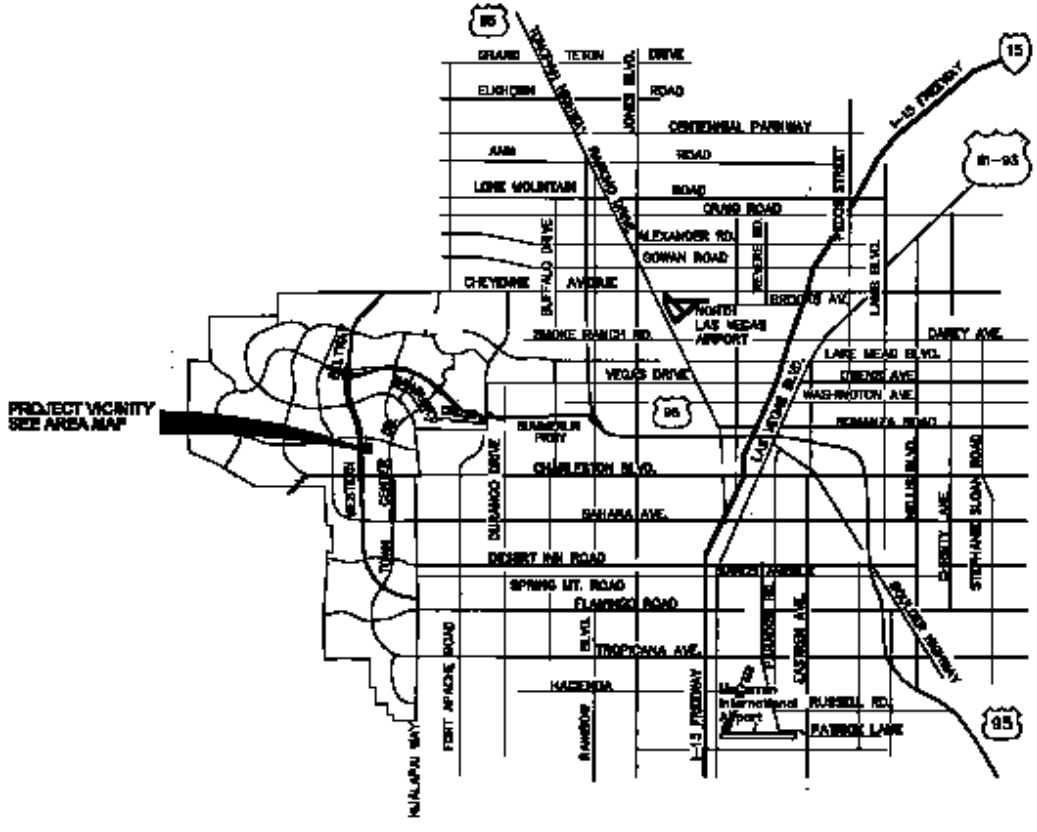

AREA MAP
SCALE NONE

SHEET INDEX

SHEET #	DESCRIPTION
1 C-1	TITLE SHEET
2 C-2	VICINITY MAP
3 C-3	GENERAL NOTES
4 C-4	QUANTITIES
5 C-5	UTILITY & TRAFFIC PLAN
6 G-1	GRADING PLAN I
7 G-2	GRADING PLAN II
8 C-7	DETAILS AND SECTIONS
9 S-1	EDNA COURT PLAN & PROFILE STA. 1+00.00 TO STA. 5+92.39
10 S-2	CHERBELL COURT PLAN & PROFILE STA. 1+00.00 TO STA. 5+92.77
11 S-3	SALFORD AVENUE PLAN & PROFILE STA. 4+99.50 TO STA. 10+85.81

APPROVALS

LAS VEGAS VALLEY WATER DISTRICT

G.C. WALLACE, INC.

LONE MOUNTAIN

VICINITY MAP

SHEET C-2