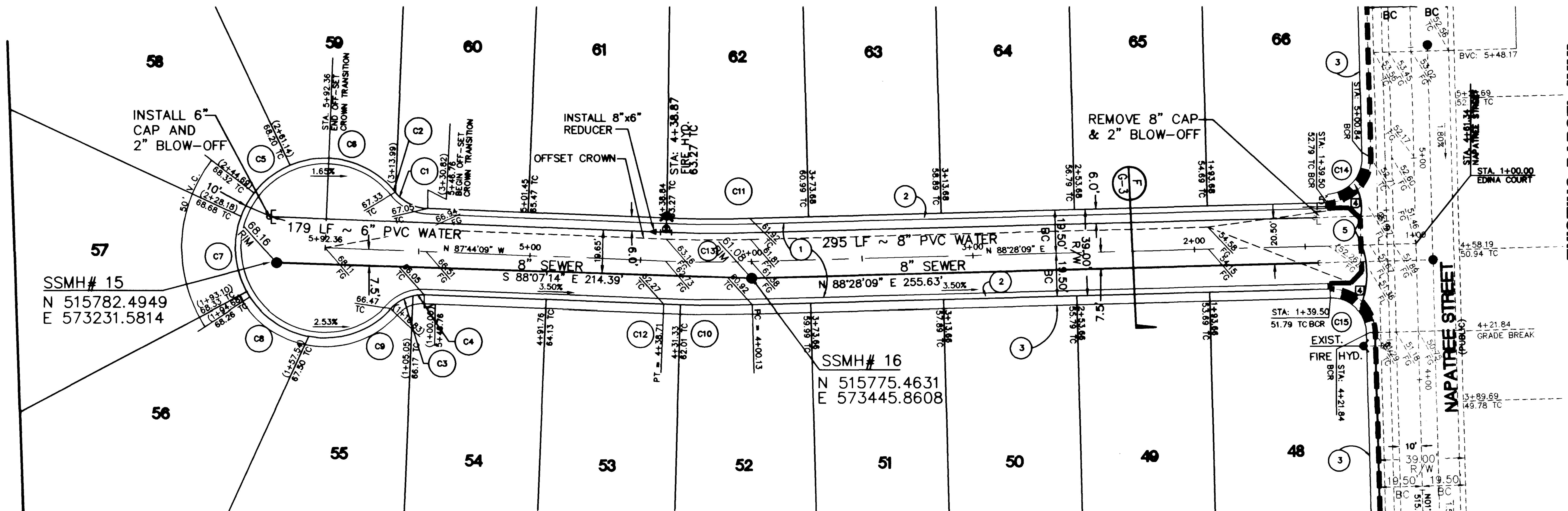

EDINA COURT

PUBLIC STREET

SCALE: HORIZ. 1"=30'
VERT. 1"=3'

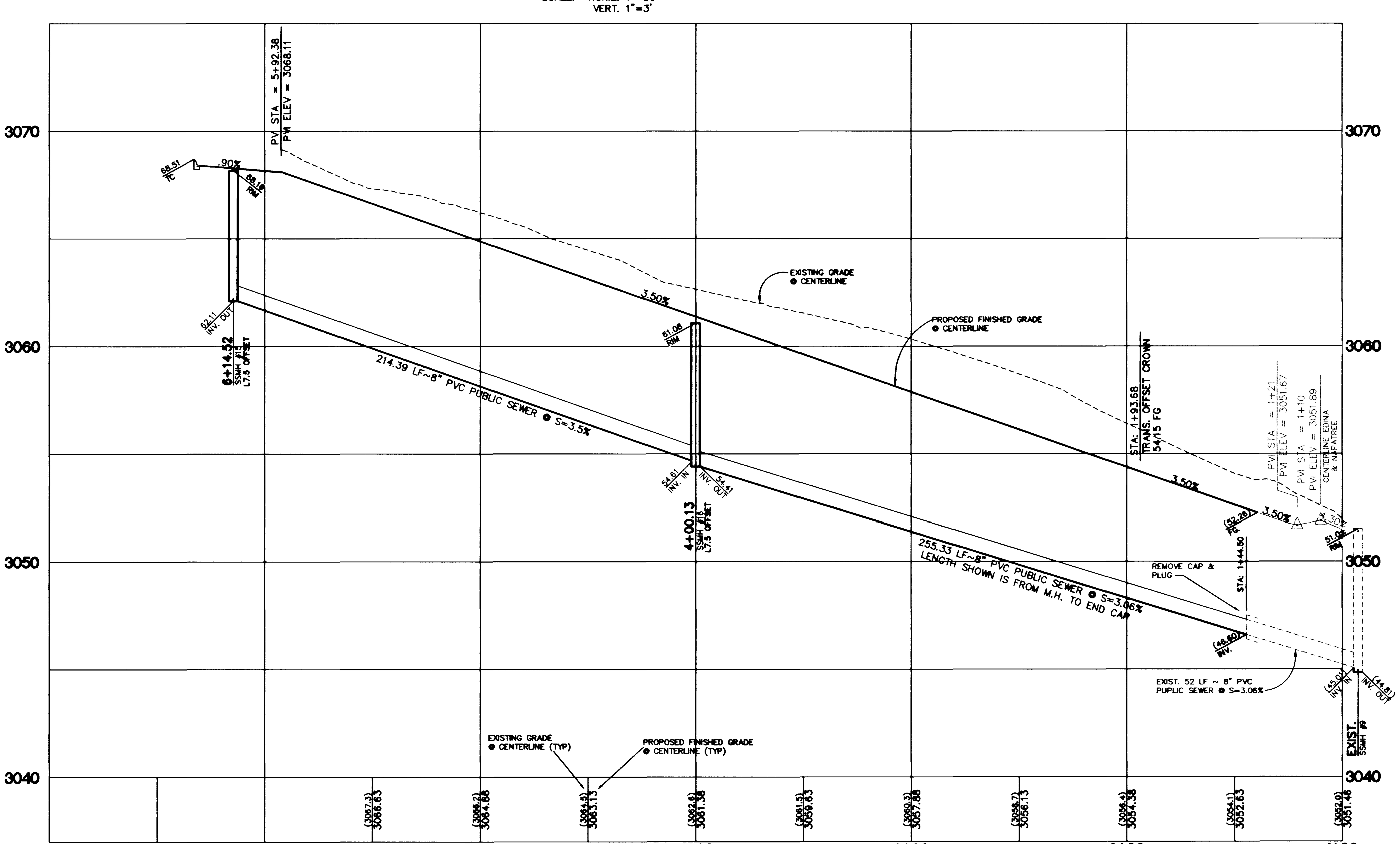

NORTH

SCALE 1"=30'

SCALE 30 0 30 60 FEET

CONSTRUCTION NOTES:

1. INSTALL A.C. PAVE. PER SECTION
2. INSTALL 30" ROLL CURB PER S.I.S. DWG No. S-48
3. INSTALL 4' WIDE SIDEWALK PER S.I.S. DWG. No. S-72
4. INSTALL 8' CROSS GUTTER PER S.I.S. DWG. No. S-64
5. INSTALL SIDEWALK RAMP CASE I PER S.I.S. DWG. No. S-77

RAMP TRANSITION LENGTHS

RAMP NO.	GRADE % "B" TO "A"	"A" (FT) MIN.	"B" (FT) MIN.
4	-2 TO 2	8.0'	8.0'

Curve Table

	No.	Radius	Delta	Length	Tangent
BC	C1	19.50'	48°51'06"	16.62'	8.85'
BC	C2	19.50'	00°36'24"	0.21'	0.10'
BC	C3	19.50'	34°37'30"	11.78'	6.08'
BC	C4	19.50'	14°50'00"	5.05'	2.54'
BC	C5	40.50'	46°37'24"	32.96'	17.45'
BC	C6	40.50'	74°46'11"	52.85'	30.95'
BC	C7	40.50'	49°36'51"	35.05'	18.78'
BC	C8	40.50'	50°19'32"	35.55'	19.09'
BC	C9	40.50'	57°35'03"	40.70'	22.26'
BC	C10	749.11'	02°27'59"	32.25'	16.13'
BC	C11	563.00'	03°47'42"	37.29'	18.65'
BC	C12	768.54'	00°34'07"	7.63'	3.81'
℄	C13	582.50'	03°47'42"	38.58'	19.30'
BC	C14	20.00'	90°00'00'	31.42	20.00'
BC	C15	20.00'	90°00'00"	31.42'	20.00'

Avoid cutting underground utility lines. It's costly.
Call before you Dig.
1-800-227-2600
UNDERGROUND SERVICE (USA)

AVOID HITTING OVERHEAD POWER LINES. IT'S COSTLY
CALL BEFORE YOU DO OVERHEAD
1-702-593-6111

BENCHMARK

G.C. WALLACE PROJECT BENCHMARK NO. 107, A 2" BRASS DISK IN CONCRETE, LYING SOUTH 44°00'38" EAST, 641.6' FROM THE INTERSECTION OF HUALAPAI WAY AND TOWN CENTER DRIVE.

ELEVATION = 2877.96
CITY OF LAS VEGAS BENCHMARK
OLV0019S4 RIVET & PLATE IN TOP OF CURB NW SIDE OF TOWN CENTER DR. AND SOUTH CIRCLE ISLAND.
2725.923 NGVD 1929 DATUM
2728.37 NAVD 1988 DATUM (831.6074 M)
2726.19 SUMMERLIN DATUM * PROJECT DATUM
SUMMERLIN DATUM = NAVD – 2.18'

BASIS OF BEARING

NORTH 89°54'38" EAST, BEING THE BEARING OF THE SOUTH LINE OF THE SOUTHEAST QUARTER (SE 1/4) OF SECTION 35, TOWNSHIP 20 SOUTH, RANGE 59 EAST, M.D.M., AS SHOWN BY MAP THEREOF ON FILE IN BOOK 80, PAGE 14 OF PLATS IN THE CLARK COUNTY RECORDER'S OFFICE, CLARK COUNTY, NEVADA.

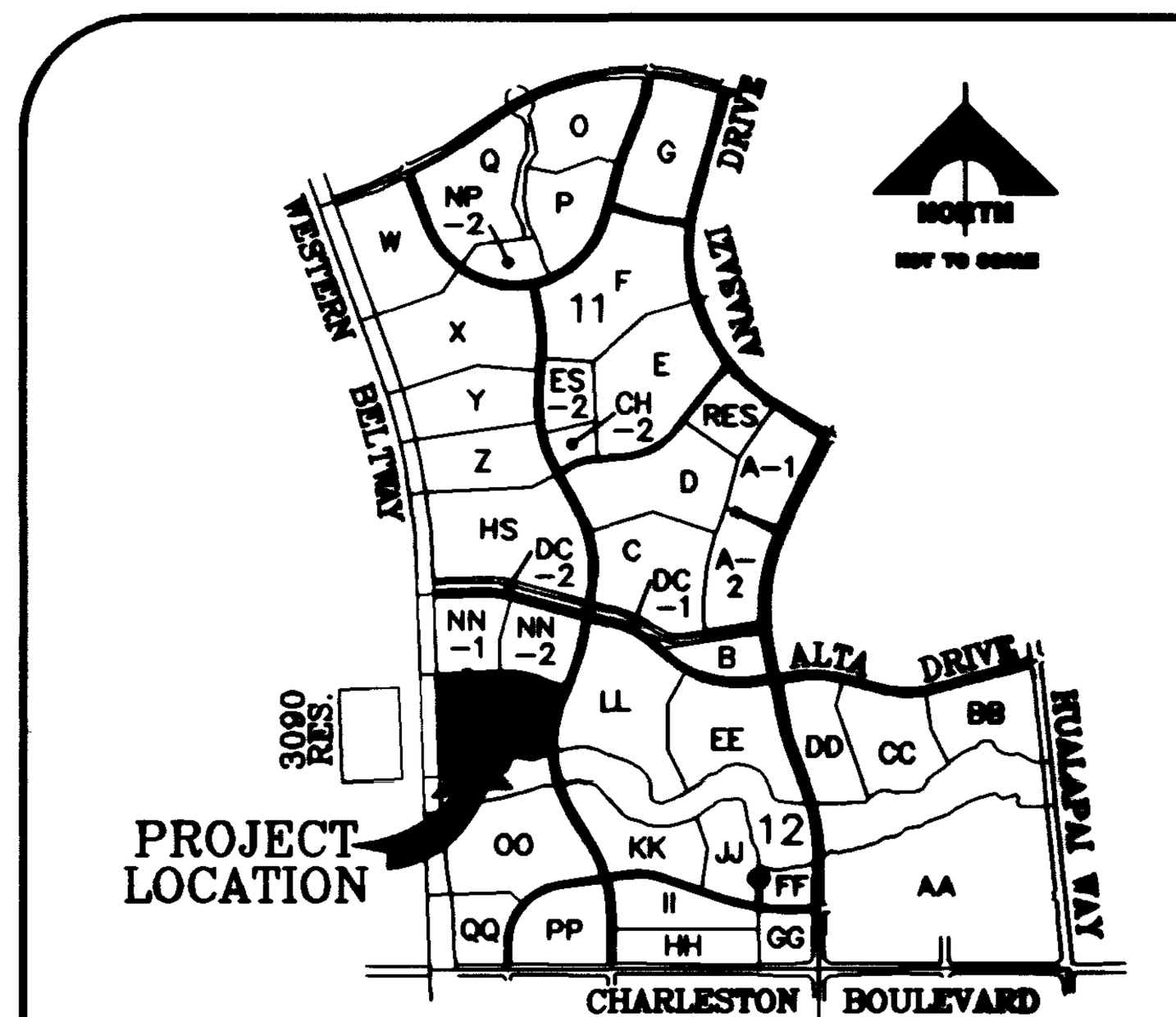

VICINITY MAP

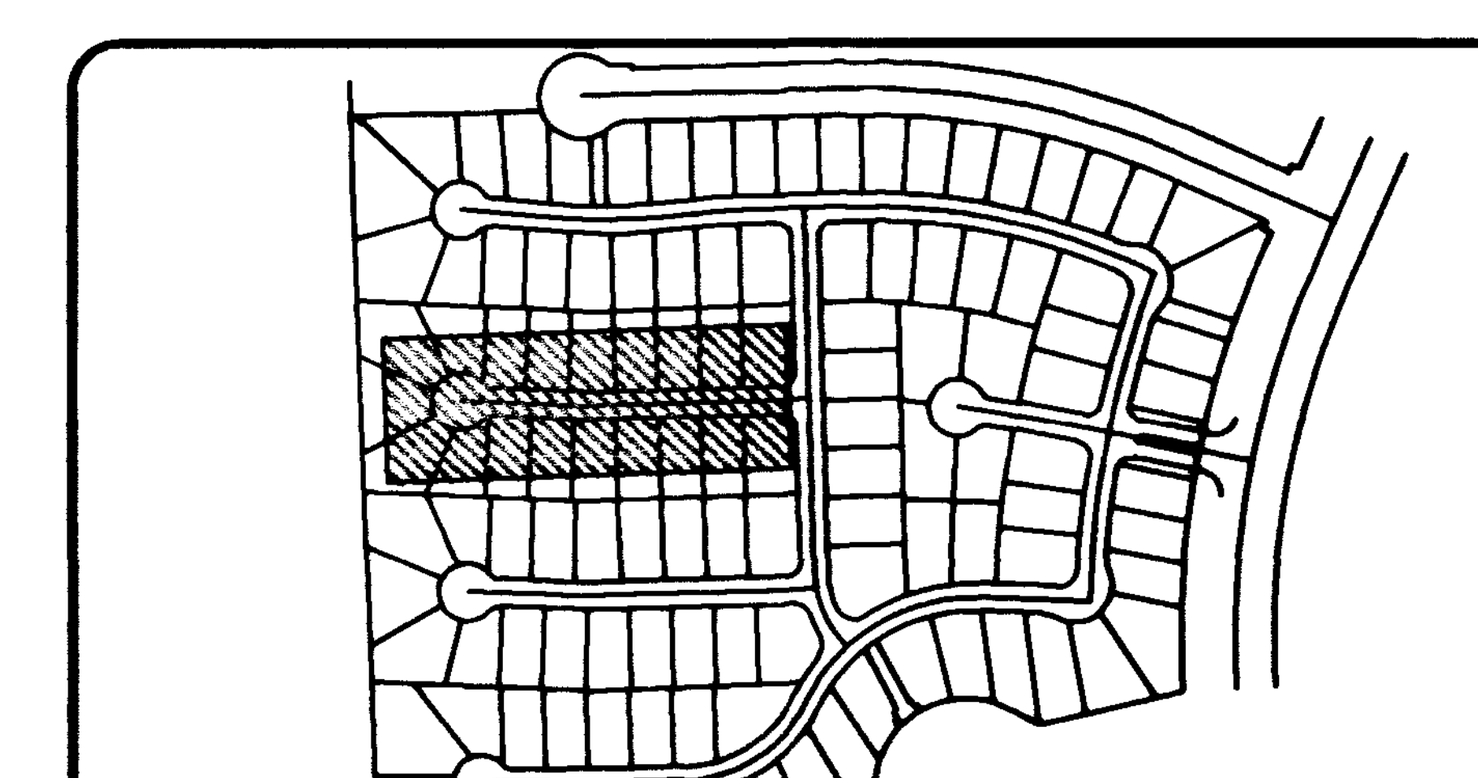

KEY MAP



DESIGN: RLF
DRAWN: ADR
CHECK:
ISSUE DATE:
ISSUE EDITOR:
PLOT DATE: 04-29-99
PLOT TIME: 10:36:44

REV | DATE | DESCRIPTION | DATE | AGEN. APP. | DATE | APP. | DATE | GCW APP.

G.C. WALLACE, INC.
Engineering/Architecture
1555 SOUTH RAINBOW BLVD./LAS VEGAS, NEVADA 89102
TELEPHONE: (702) 363-1200 • FAX: (702) 363-8979
F:\5543-9304\dwg\improv-2\mm02c009.dwg
BFoote

LEWIS HOMES OF NEVADA
SUMMERLIN PARCEL "MM" UNIT 2
EDINA COURT
PLAN & PROFILE STA.1+00 TO STA.6+00.00

SHEET S-1
9 OF 11 SHTS

107Y-4605-2

16202

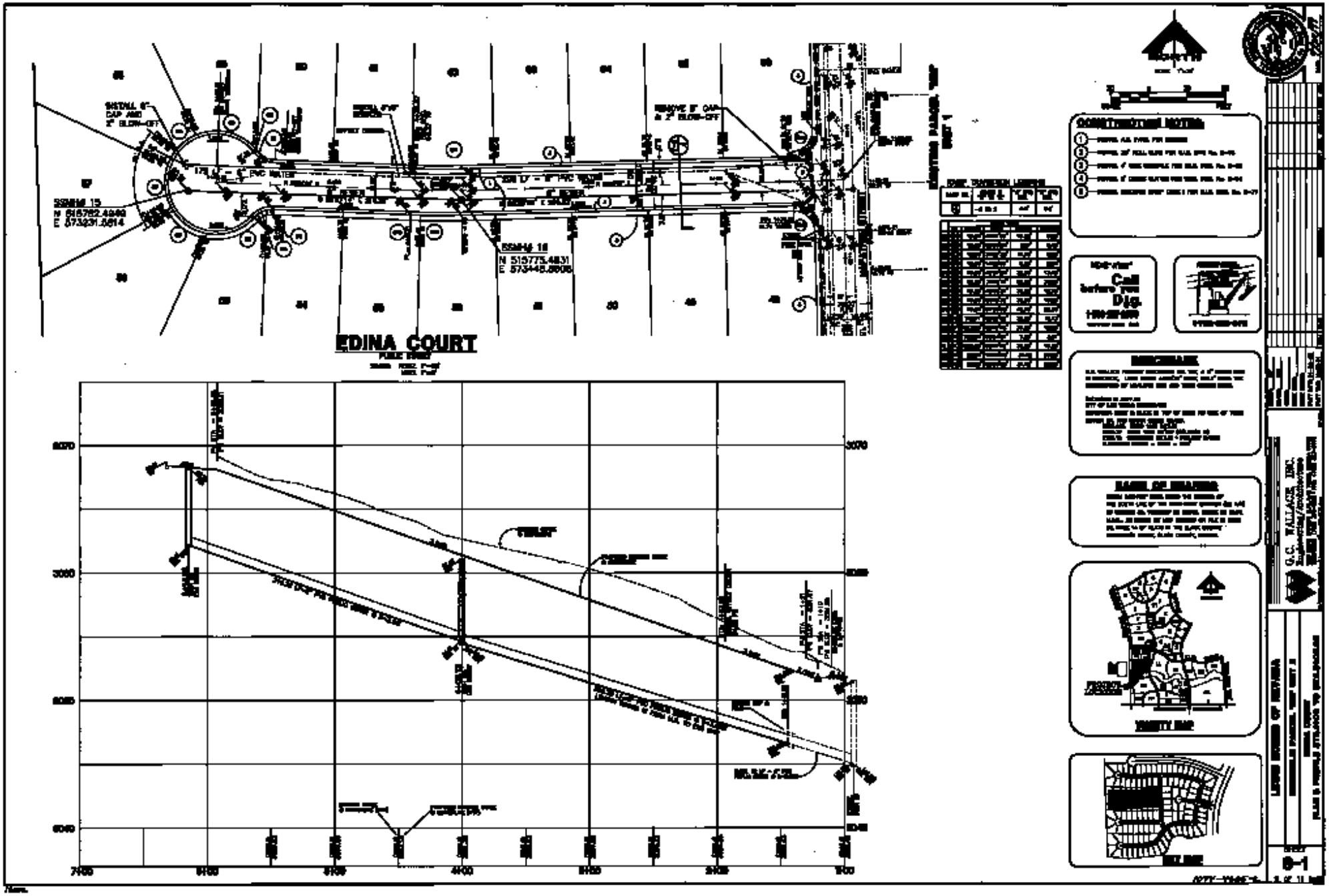
EDINA COURT
SSMH# 15
N 515762.4949
E 573231.5614
SSMH# 16
N 515775.4831
E 573448.8606
CONSTRUCTION NOTES
Call before you Dig.
BASIS OF BEARING
VICINITY MAP
G.C. WALLACE, INC.
LEGEND BOARD OF REVIEW
8-1