LEWIS HOMES-SUMMERLIN PARCEL "MM" UNIT 1

APPROVED FOR CONSTRUCTION ESN.018

LAS VEGAS VALLEY WATER DISTRICT — DATE 4/07/99

NORTH — SCALE 1"=30'

30 0 30 60
SCALE FEET

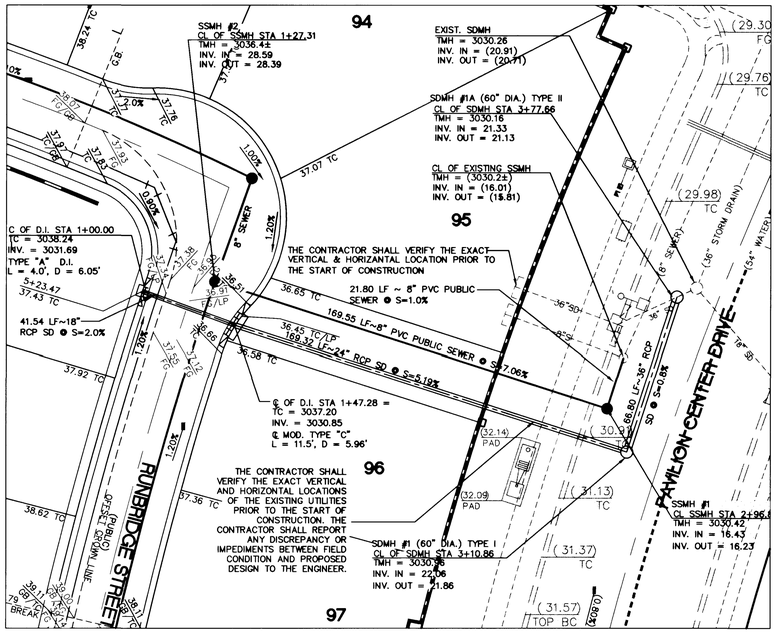

LINE A
PLAN & PROFILE

HOR. : 1" = 30'
VERT. : 1" = 3'

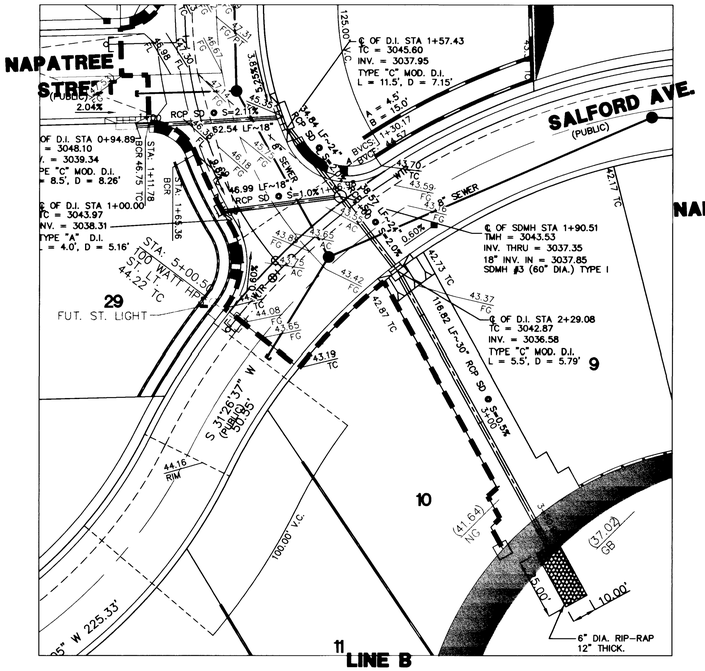

LINE B
PLAN & PROFILE

HOR. : 1" = 30'
VERT. : 1" = 3'

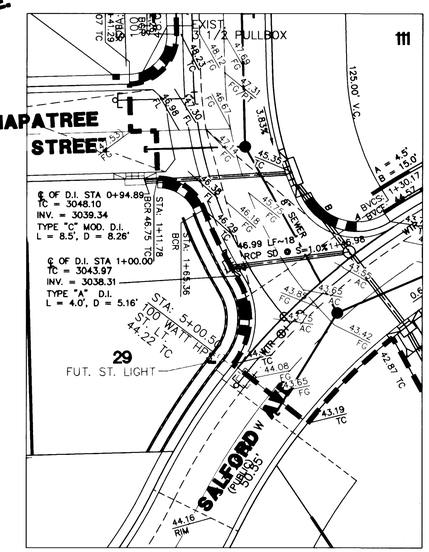

LINE C
PLAN & PROFILE

HOR. : 1" = 30'
VERT. : 1" = 3'

CONSTRUCTION NOTES:

1. INSTALL A.C. PAVE. PER SECTION
2. INSTALL 30" ROLL CURB PER S.I.S. DWG No. S-48
3. INSTALL 4' WIDE SIDEWALK PER S.I.S. DWG. No. S-72
4. INSTALL 8' CROSS GUTTER PER S.I.S. DWG. No. S-64
5. INSTALL CASE I SIDEWALK RAMP PER S.I.S. DWG. No. S-77

Avoid cutting underground utility lines. It's costly.
Call before you Dig.
1-800-227-2600
UNDERGROUND SERVICE (USA)

AVOID HITTING OVERHEAD POWER LINES. IT'S COSTLY.
CALL BEFORE YOU DO OVERHEAD
1-702-593-6111

BENCHMARK

G.C. WALLACE PROJECT BENCHMARK NO. 107, A 2" BRASS DISK IN CONCRETE, LYING SOUTH 44°00'38" EAST, 641.6' FROM THE INTERSECTION OF HUALAPAI WAY AND TOWN CENTER DRIVE.

ELEVATION = 2877.96
CITY OF LAS VEGAS BENCHMARK
OLV0019S4 RIVET & PLATE IN TOP OF CURB NW SIDE OF TOWN CENTER DR. AND SOUTH CIRCLE ISLAND.
2725.923 NGVD 1929 DATUM
2728.37 NAVD 1988 DATUM (831.6074 M)
2726.19 SUMMERLIN DATUM * PROJECT DATUM
SUMMERLIN DATUM = NAVD – 2.18'

BASIS OF BEARING

NORTH 89°54'38" EAST, BEING THE BEARING OF THE SOUTH LINE OF THE SOUTHEAST QUARTER (SE 1/4) OF SECTION 35, TOWNSHIP 20 SOUTH, RANGE 59 EAST, M.D.M., AS SHOWN BY MAP THEREOF ON FILE IN BOOK 80, PAGE 14 OF PLATS IN THE CLARK COUNTY RECORDER'S OFFICE, CLARK COUNTY, NEVADA.

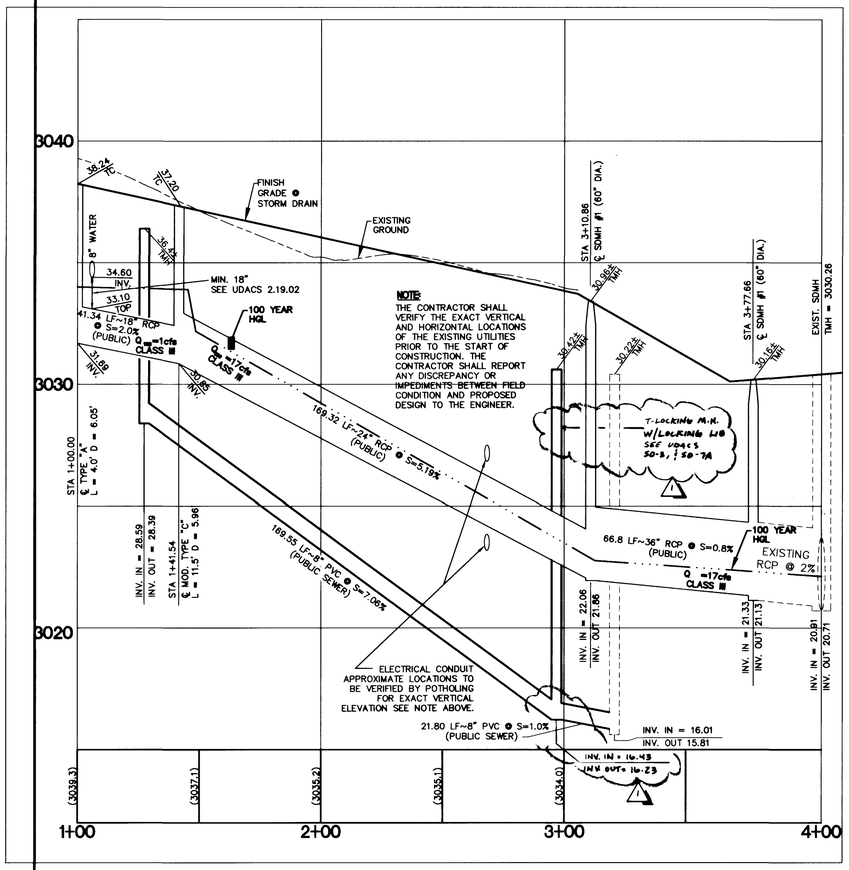

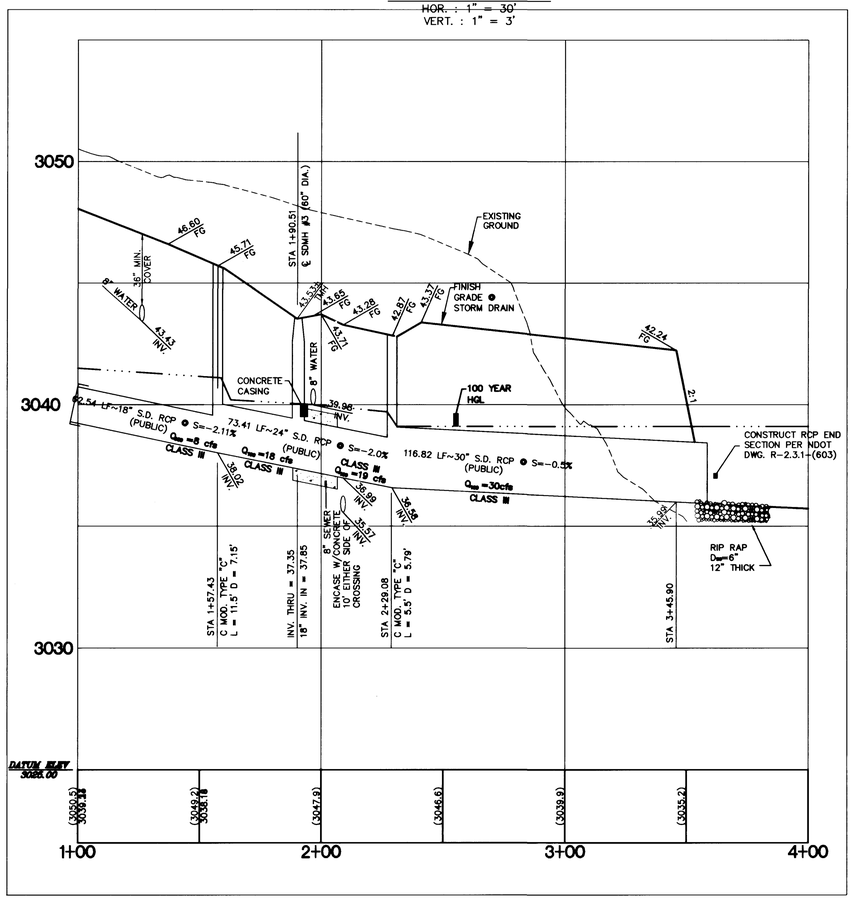

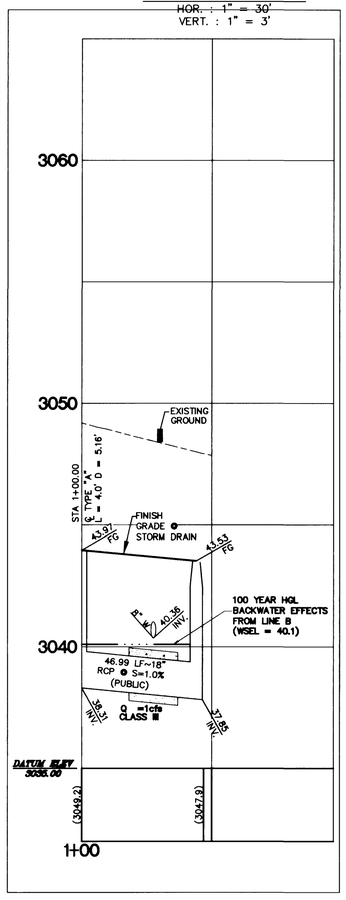

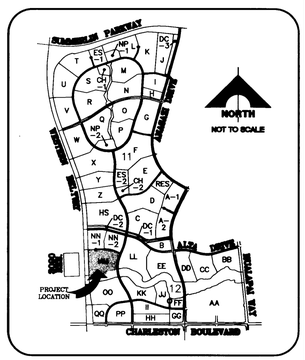

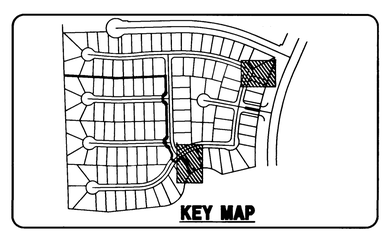

KEY MAP

LEWIS HOMES OF NEVADA
SUMMERLIN PARCEL "MM" UNIT1
STORM DRAIN PLAN & PROFILE

SHEET **S-1**
11 OF 17 SHTS

G.C. WALLACE, INC.
Engineering/Architecture
1555 SOUTH RAINBOW BLVD./LAS VEGAS, NEVADA 89102
TELEPHONE: (702) 363-1200 • FAX: (702) 363-8979

DESIGN: RLF
DRAWN: ADR
CHECK:
ISSUE DATE:
ISSUE EDITOR:
PLOT DATE: 04-05-99
PLOT TIME: 15:58:40
BFoote

F:\5543-9304\dwg\mmr01c011.dwg

REV	DATE	DESCRIPTION	BY	DATE	CHK.	APP.
A	4/14/99	ADD NOTES FOR T-LOCK M.H. W/LOCKING LID	KAF	4/14/99		

DATE 4-5-99

14981 15129

1074-4605-1

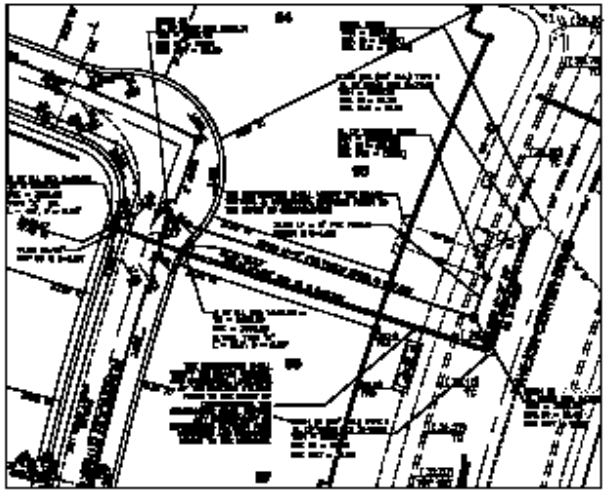

LINE A
PLAN & PROFILE

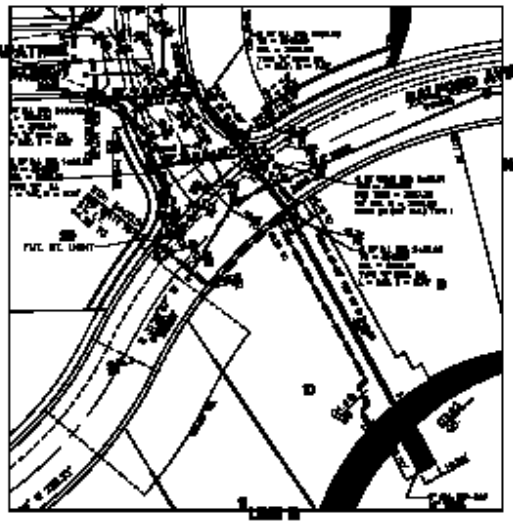

LINE B
PLAN & PROFILE

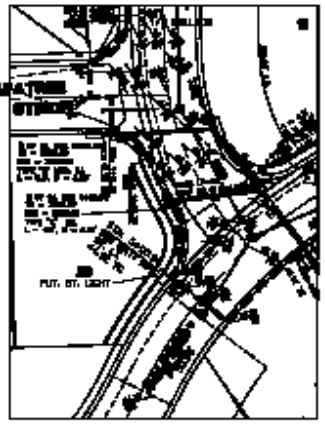

LINE D
PLAN & PROFILE

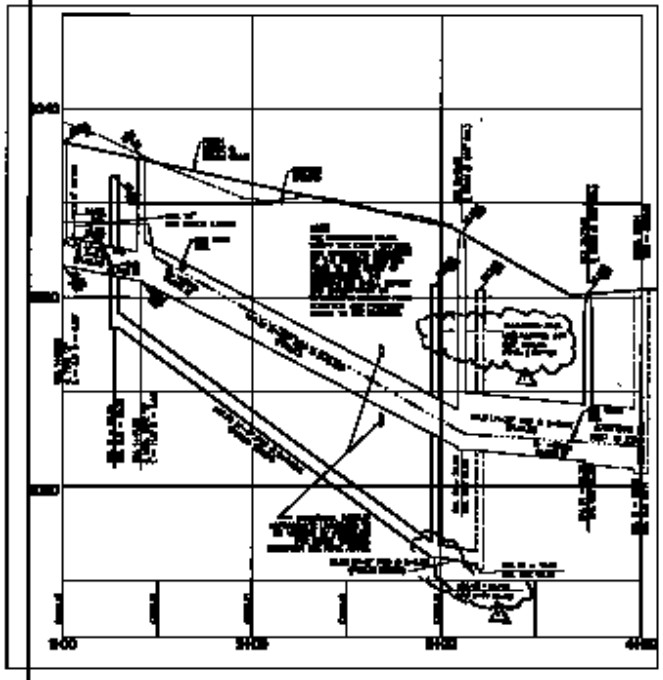

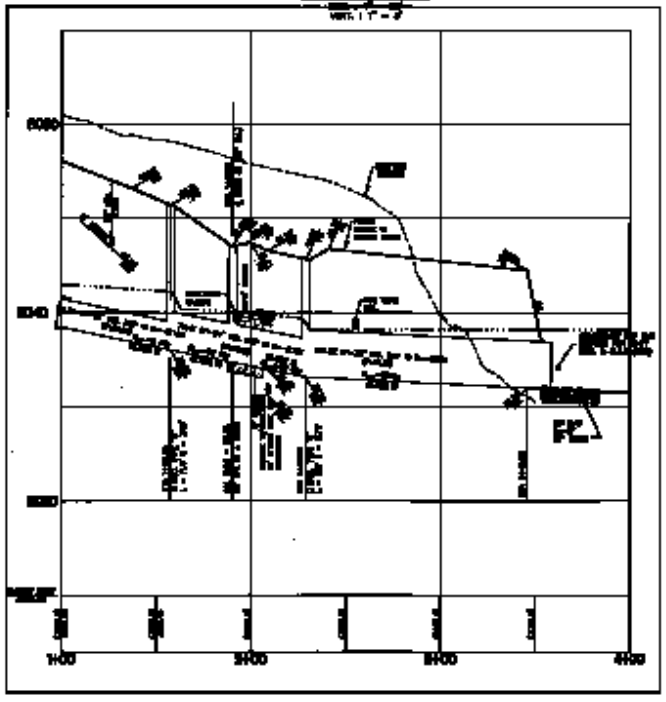

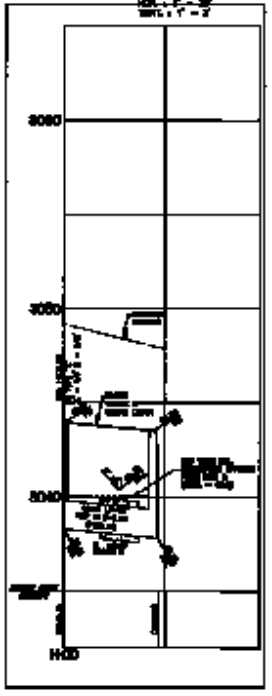

CONSTRUCTION NOTES

Call before you Dig

BENCHMARK

BASIS OF BEARING

G.C. WALLACE, INC.

LINDA VISTA OF NEVADA

9-1