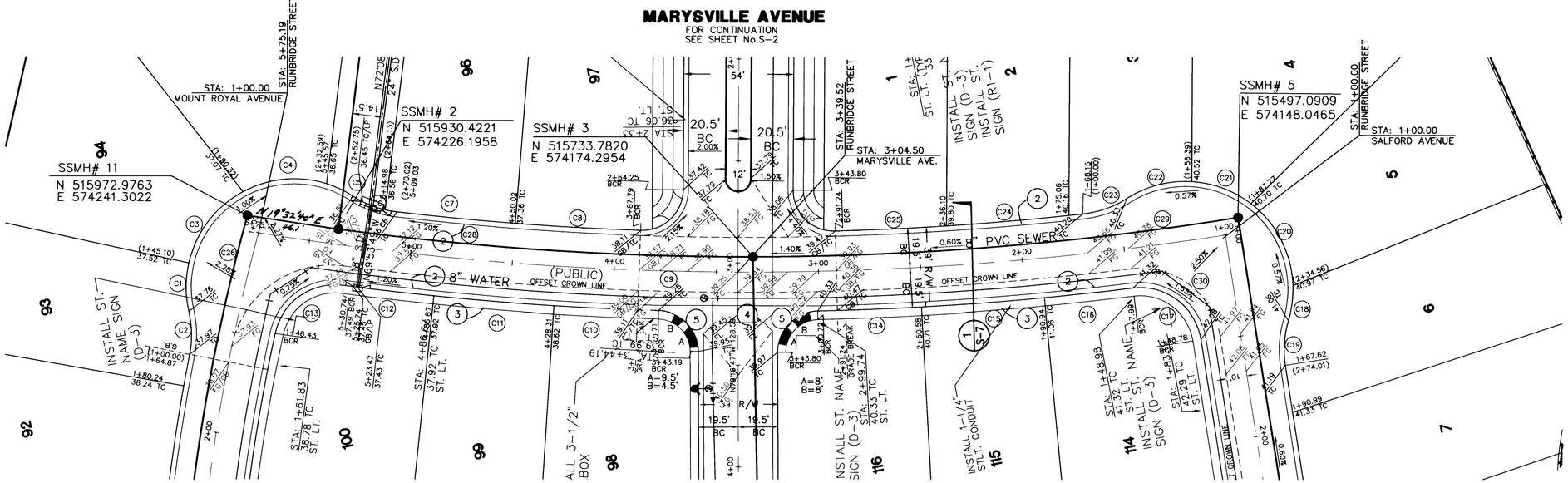

RUNBRIDGE STREET

PUBLIC STREET

SCALE: HORIZ. 1"=30'
VERT. 1"=3'

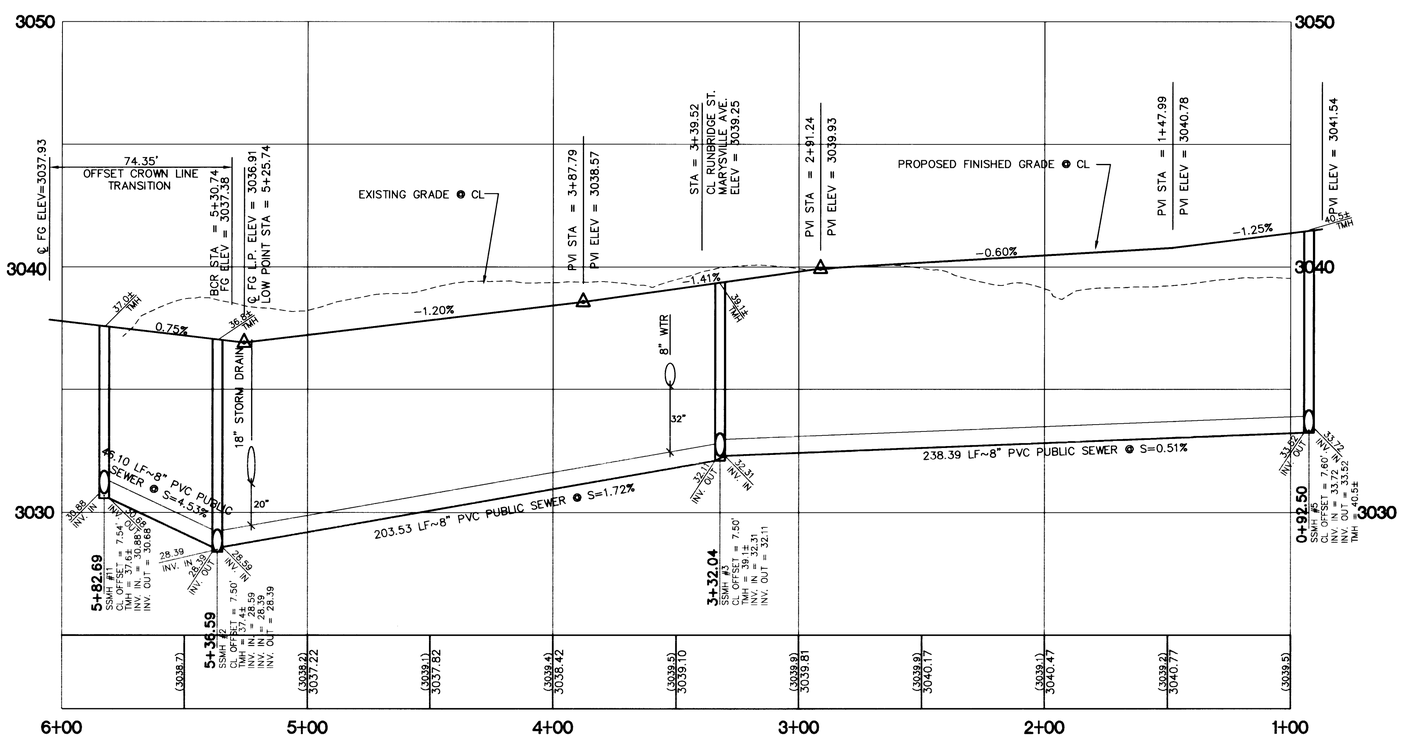

Curve Table					
Type	No.	Delta	Radius	Tangent	Length
B/C	C1	25°57'39"	53.00'	12.22'	24.01'
B/C	C2	24°09'37"	50.00'	10.70'	21.08'
B/C	C3	48°53'14"	53.00'	24.09'	45.22'
B/C	C4	45°42'05"	53.00'	22.33'	42.27'
B/C	C5	15°37'13"	53.00'	7.22'	14.45'
B/C	C6	19°35'03"	50.00'	8.63'	17.09'
B/C	C7	02°14'51"	1485.00'	29.13'	58.25'
B/C	C8	02°22'11"	1485.00'	30.71'	61.42'
C/	C9	18°05'48"	1504.50'	239.59'	475.19'
B/C	C10	01°55'37"	1524.00'	25.63'	51.25'
B/C	C11	02°13'22"	1524.00'	29.56'	59.12'
B/C	C12	01°40'41"	1524.00'	22.32'	44.63'
B/C	C13	85°22'36"	30.00'	27.67'	44.70'
B/C	C14	01°54'34"	1524.00'	25.40'	50.79'
B/C	C15	02°16'18"	1524.00'	30.21'	60.42'
B/C	C16	01°38'07"	1524.00'	21.75'	43.50'
B/C	C17	88°14'54"	30.00'	29.10'	46.21'
B/C	C18	18°38'15"	53.00'	8.70'	17.24'
B/C	C19	25°27'23"	50.00'	11.29'	22.21'
B/C	C20	50°34'26"	53.00'	25.04'	46.78'
B/C	C21	33°55'25"	53.00'	16.17'	31.38'
B/C	C22	36°07'42"	53.00'	17.29'	33.42'
B/C	C23	26°19'35"	50.00'	11.69'	22.97'
B/C	C24	02°19'28"	1485.00'	30.13'	60.24'
B/C	C25	02°06'00"	1485.00'	27.22'	54.43'
SEW	C26	24°58'14"	940.50'	208.25'	407.38'
SEW	C28	07°47'24"	1497.00'	101.92'	203.53'
SEW	C29	09°07'27"	1497.00'	119.45'	238.39'
CRWN	C30	88°14'54"	39.50'	38.31'	60.84'

SCALE 1"=30'

NORTH

30 0 30 60
SCALE FEET

CONSTRUCTION NOTES:

1. INSTALL A.C. PAVE. PER SECTION (SHEET 17)
2. INSTALL 30" ROLL CURB PER S.I.S. DWG No. S-48
3. INSTALL 4' WIDE SIDEWALK PER S.I.S. DWG. No. S-72
4. INSTALL 8' CROSS GUTTER PER S.I.S. DWG. No. S-64
5. INSTALL CASE I SIDEWALK RAMP PER S.I.S. DWG No. S-77

Avoid cutting underground utility lines. It's costly.

Call before you Dig.

1-800-227-2600

UNDERGROUND SERVICE (USA)

AVOID HITTING OVERHEAD POWER LINES. IT'S COSTLY.

CALL BEFORE YOU DO OVERHEAD

1-702-593-6111

BENCHMARK

G.C. WALLACE PROJECT BENCHMARK NO. 107, A 2" BRASS DISK IN CONCRETE, LYING SOUTH 44°00'38" EAST, 641.6' FROM THE INTERSECTION OF HUALAPAI WAY AND TOWN CENTER DRIVE.

ELEVATION = 2877.96
CITY OF LAS VEGAS BENCHMARK
OLV0019S4 RIVET & PLATE IN TOP OF CURB NW SIDE OF TOWN CENTER DR. AND SOUTH CIRCLE ISLAND.
2725.923 NGVD 1929 DATUM
2728.37 NAVD 1988 DATUM (831.6074 M)
2726.19 SUMMERLIN DATUM * PROJECT DATUM
SUMMERLIN DATUM = NAVD – 2.18'

BASIS OF BEARING

NORTH 89°54'38" EAST, BEING THE BEARING OF THE SOUTH LINE OF THE SOUTHEAST QUARTER (SE 1/4) OF SECTION 35, TOWNSHIP 20 SOUTH, RANGE 59 EAST, M.D.M., AS SHOWN BY MAP THEREOF ON FILE IN BOOK 80, PAGE 14 OF PLATS IN THE CLARK COUNTY RECORDER'S OFFICE, CLARK COUNTY, NEVADA.

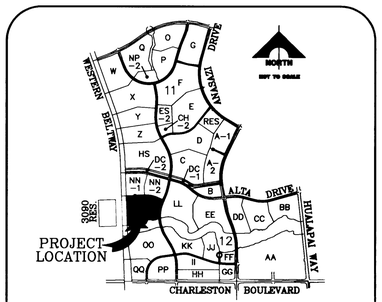

VICINITY MAP

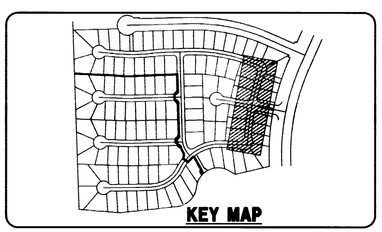

KEY MAP

REV	DATE	DESCRIPTION	DATE AGEN. APP	DATE GCW APP

DATE: 4/6/99

DESIGN: RLF
DRAWN: ADR
CHECK:
ISSUE DATE:
ISSUE EDITOR:
PLOT DATE: 04-06-99
PLOT TIME: 10:09:30
BFoote

G.C. WALLACE, INC.
Engineering/Architecture
1555 SOUTH RAINBOW BLVD./LAS VEGAS, NEVADA 89102
TELEPHONE: (702) 363-1200 • FAX: (702) 363-8979

F:\5543-930A\dwg\improv\mm01c013.dwg

LEWIS HOMES OF NEVADA
SUMMERLIN PARCEL "MM" UNIT1
RUNBRIDGE STREET
PLAN & PROFILE STA. 1+00.00 TO STA. 5+75.19

SHEET
S-3
13 OF 17 SHTS

14983

107Y-4605-1

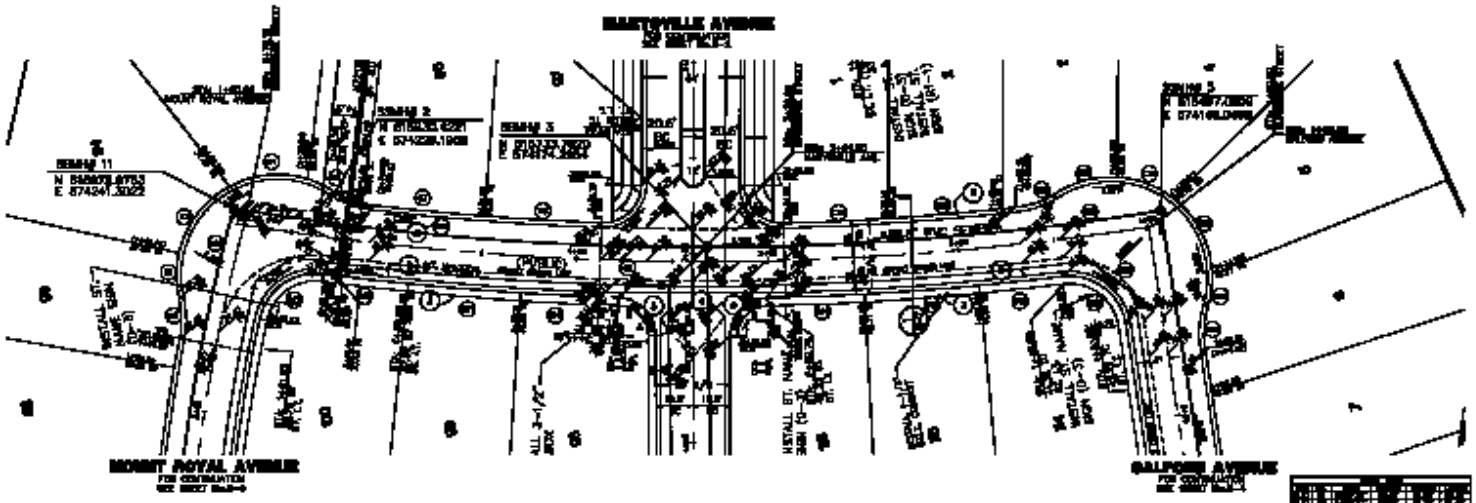

RUNBRIDGE STREET

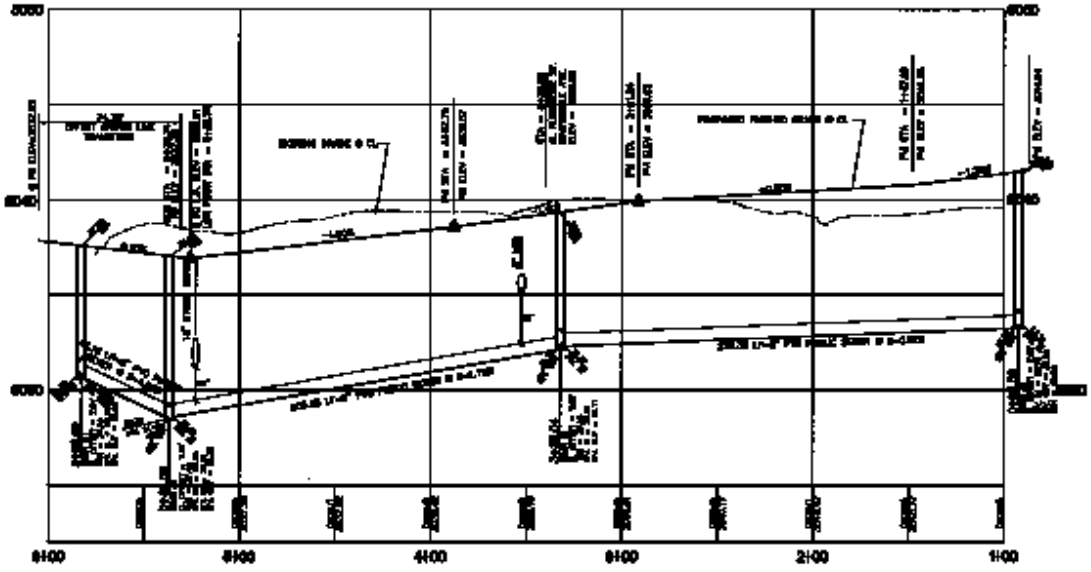

CONSTRUCTION NOTES

1. INSTALL A.C. PIPE, PER SERVICE (SHEET 17)
2. INSTALL 30" ROLL CURB PER S.A.D. STD. No. S-10
3. INSTALL 4' TYPE SIDEWALK PER S.A.D. STD. No. S-15
4. INSTALL 6' CURB RAMPS PER S.A.D. STD. No. S-14
5. INSTALL GRADE 1 SIDEWALK RAMP PER S.A.D. STD. No. S-17

Call before you Dig.

BENCHMARK

BASIS OF BEARINGS

VICINITY MAP

KEY MAP

LAND DIVISION OF MONTANA

SUBDIVISION PARCEL, TRACT, UNIT

RUNBRIDGE STREET

PLAN & PROFILE STA. 10+00.00 TO STA. 0+00.00

G.C. WALLACE, INC.

SHEET 3-3