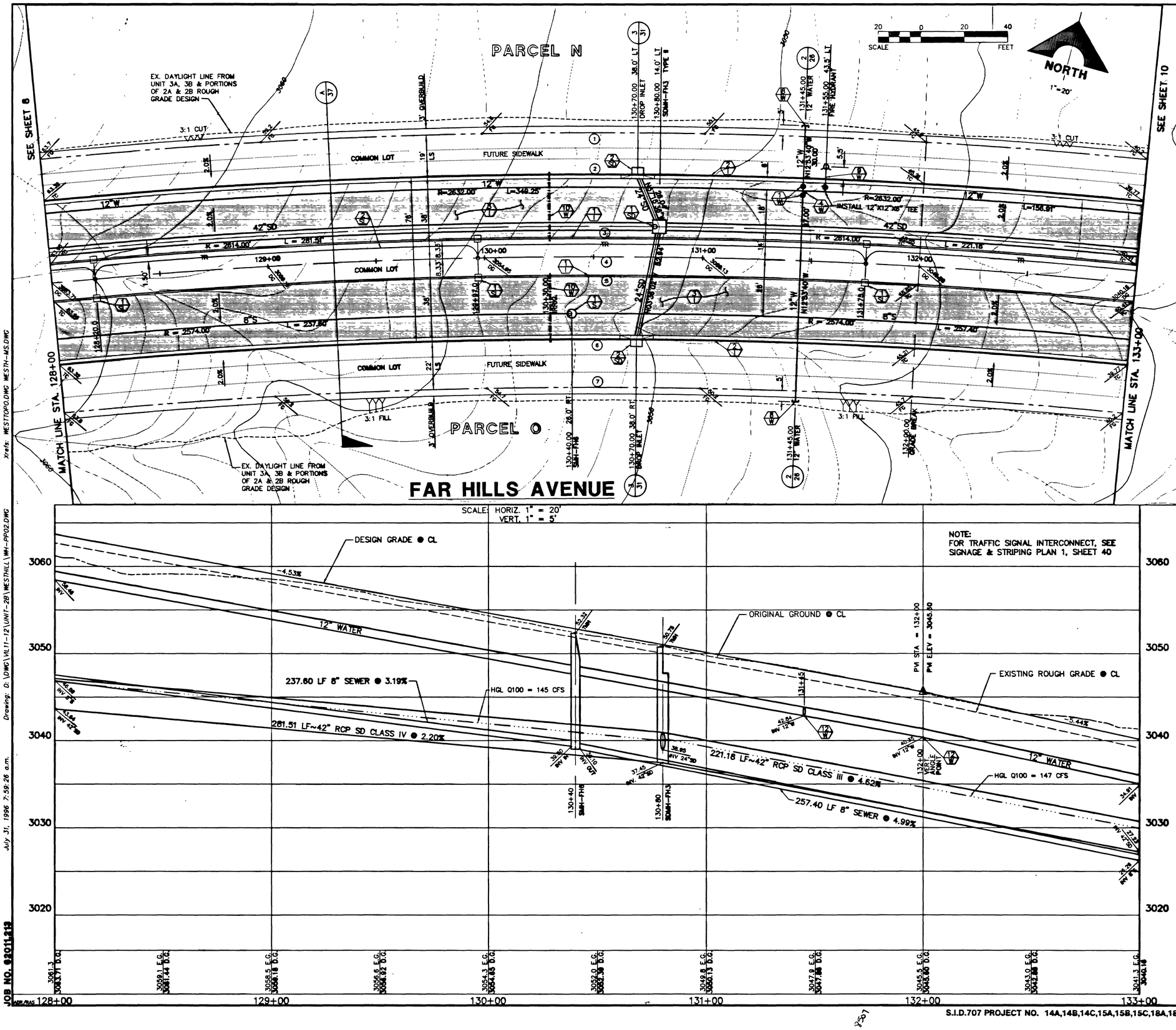

NOTE:
FOR TRAFFIC SIGNAL INTERCONNECT, SEE SIGNAGE & STRIPING PLAN 1, SHEET 40

CURVE DATA

(1) INDICATES CURVE NUMBER (THIS SHEET ONLY)

CURVE	DELTA	RADIUS	LENGTH	TANGENT
1	11°01'06"	2657.00'	510.96'	256.27'
2	11°01'06"	2638.00'	507.30'	254.44'
3	11°01'06"	2606.33'	501.60'	251.57'
4	11°01'06"	2600.00'	500.00'	250.77'
5	11°01'06"	2591.67'	498.39'	249.97'
6	11°01'06"	2562.00'	492.68'	247.11'
7	11°01'06"	2540.00'	488.46'	244.98'

CONSTRUCTION NOTES

IMPROVEMENTS

- INSTALL "A" TYPE CURB (S-50/S)
- INSTALL "L" TYPE CURB & GUTTER (S-47/S)
- INSTALL AC PAVEMENT PER SECTION SHEETS 37, 38 & 39
- INSTALL CROSSWALK (S-78/S)
- INSTALL DEPRESSED CURB (S-75/S)

WATER

INSTALL WATER PIPES PER UD & C STD.

- INSTALL 12" DIA. GATE VALVE & BOX (U-34/S)
- INSTALL 8" DIA. GATE VALVE & BOX (U-34/S)
- INSTALL 12"X12"X12" TEE
- INSTALL 12"X12"X12"X12" CROSS
- INSTALL 12"X12" ELBOW
- INSTALL 12"X12"X8" TEE
- INSTALL 12"X12"X8"X6" CROSS
- INSTALL 2" BLOW-OFF & CAP (U-32/S)
- INSTALL FIRE HYDRANT ASSEMBLY COMPLETE PER (U-33/S)
- IRRIGATION SLEEVE (U-18/S)
- GATE VALVE MUST BE IN THE CLOSED POSITION PRIOR TO REMOVAL OF CAP.
- INSTALL THRUST BLOCKS ON ALL HORIZONTAL & VERTICAL BENDS, CROSSINGS, & TEES PER LVVWD. U.D.S. PLATE NO. 5

STORM DRAIN

INSTALL STORM DRAIN PIPES PER SUMMERLIN STD. U-20

- INSTALL STORM DRAIN MANHOLE (D1-D10/S)
- INSTALL 4' TYPE "A" DROP INLET (D-12/S)
- INSTALL TYPE "B" DROP INLET (D-13/S)
- INSTALL TYPE "C" MODIFIED DROP INLET (SEE PLANS FOR LENGTH) (D-14/S)
- INSTALL 6' TYPE "A" DROP INLET (D-12/S)

SEWER

INSTALL SEWER PIPES PER SUMMERLIN STD. U-20

- INSTALL SEWER MANHOLE (SD1-8/CLV)

STREET LIGHTING

- INSTALL STREET LIGHT, SEE ELECTRICAL PLANS (E-2/S)
- STREET LIGHT OR COMMON TRENCH, SEE ELECTRICAL PLANS

TRAFFIC

- INSTALL 2-3" CONDUIT
- INSTALL NO. 5 PULLBOX (E-32/S)

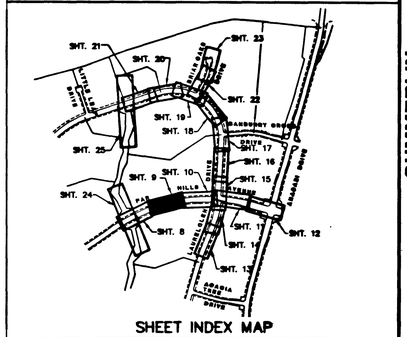

SHEET INDEX MAP

APPROVAL:

LAS VEGAS VALLEY WATER DISTRICT — DATE 9/13/96

RECOMMENDED: CHRISTOPHER W. ANDERSON, 5071, R.P.E. NO., DATE

STATE OF NEVADA — REGISTERED PROFESSIONAL ENGINEER — CHRISTOPHER W. ANDERSON — NO. 5071

FINAL SUBMITTAL

DATE	DESCRIPTION	APPROVAL

G.C. WALLACE, INC.
Engineering/Architecture
1555 SOUTH RAINBOW BLVD./LAS VEGAS, NEVADA 89102

SUMMERLIN
THE ARBORS AT SUMMERLIN
VILLAGE 11/12 UNIT 2B IMPROVEMENTS
FAR HILLS AVENUE
PLAN & PROFILE STA 128+00 TO 133+00

SHEET 9 OF 46

S.I.D.707 PROJECT NO. 14A,14B,14C,15A,15B,15C,18A,18B,18C,19A,19B,19C,20A,20B,20C,&52

11-32-901074-4463-2B

JOB NO. 92011.113

Xrefs: WESTOPO.DWG WESTH-MS.DWG

Drawing: D:\DWG\VIL11-12\UNIT-2B\WESTHILL\WH-PP02.DWG

July 31, 1996 7:59:26 a.m.

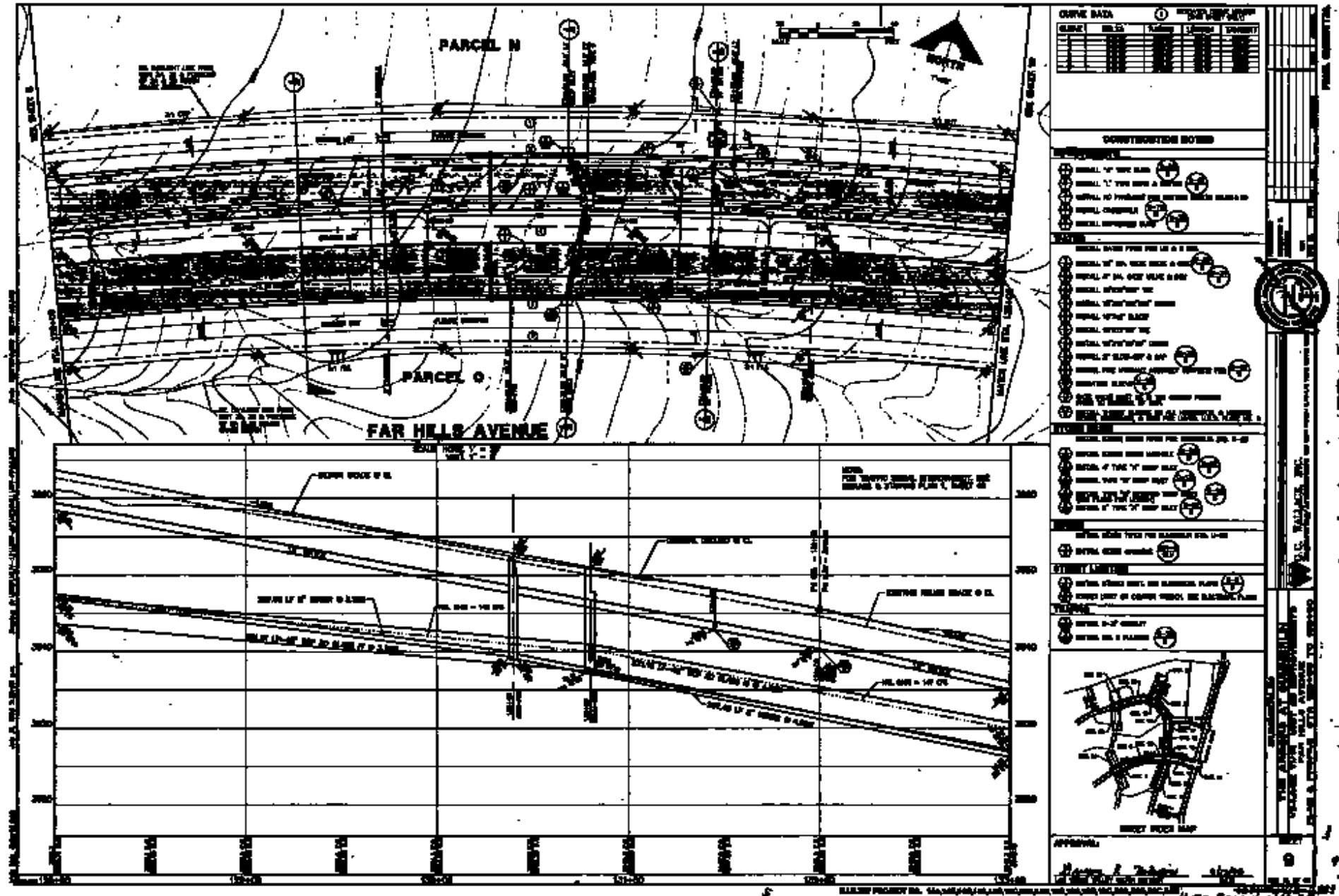
PARCEL N
PARCEL O
FAR HILLS AVENUE
CURVE DATA
CONSTRUCTION NOTES
SHEET INDEX MAP
APPROVAL