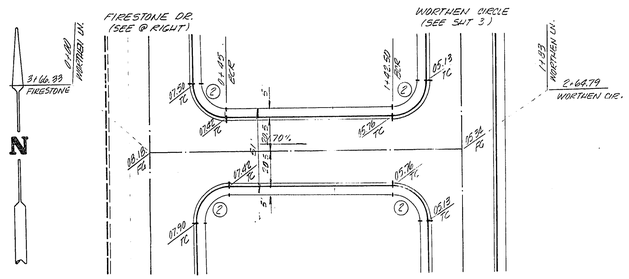

LARUE LANE

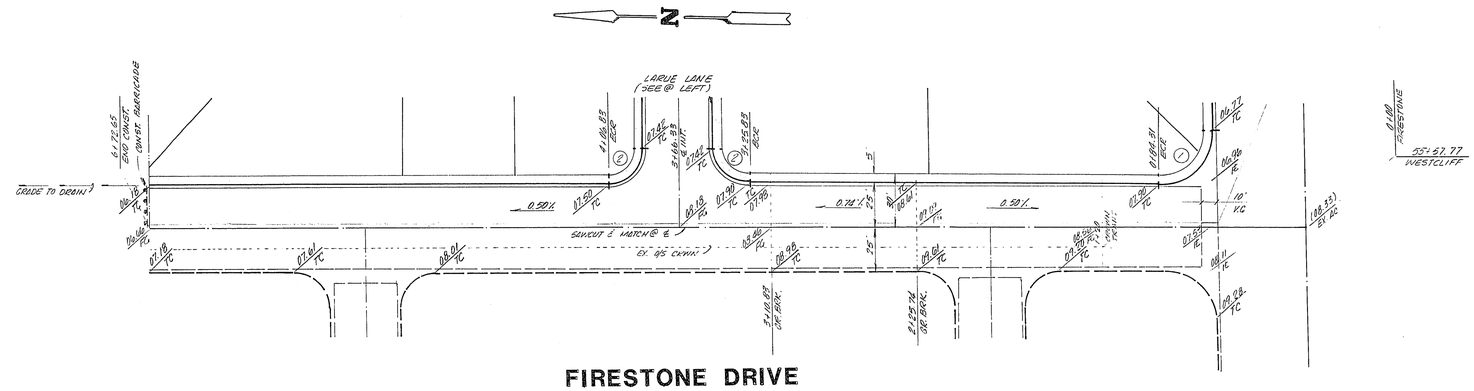

FIRESTONE DRIVE

CURVE DATA

#	Δ	R	L	T
1.	90°19'27"	30.00	47.29	30.17
2.	90°00'00"	20.00	31.42	20.00

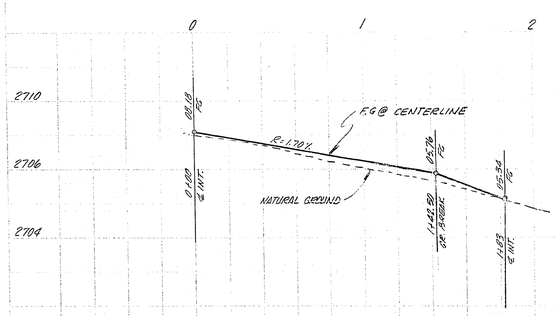

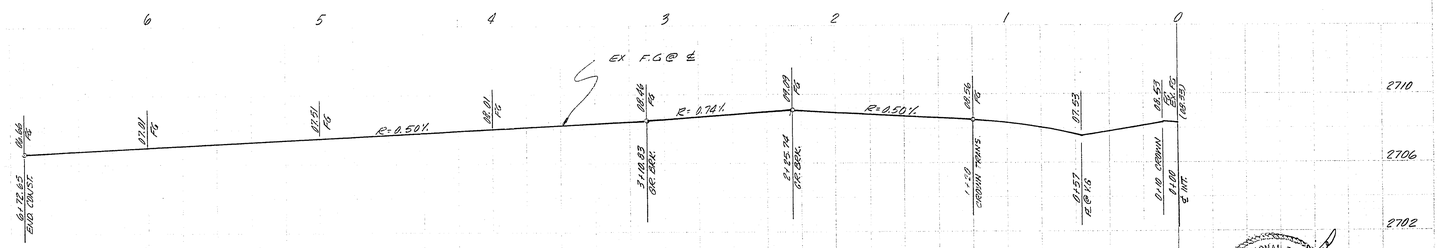

8/31/83

APPROVAL

CLV LAND DEVELOPMENT AND FLOOD CONTROL — DATE 11/16/83

ENGINEERS & SURVEYORS INCORPORATED	7022 W. CHARLESTON BLVD. LAS VEGAS, NV 89117 PHONE: (702) 363-6415		
WORTHEN ESTATES STREET PLAN AND PROFILE: FIRESTONE DR. LARUE LANE			
DRWN. REV	DES. REV	CHKD.	DATE 7/23/85
WO.NO.	H.SCALE 1"=40'	V.SCALE 1"=4'	SHEET 4 OF 7

7-9-24

1079-3365