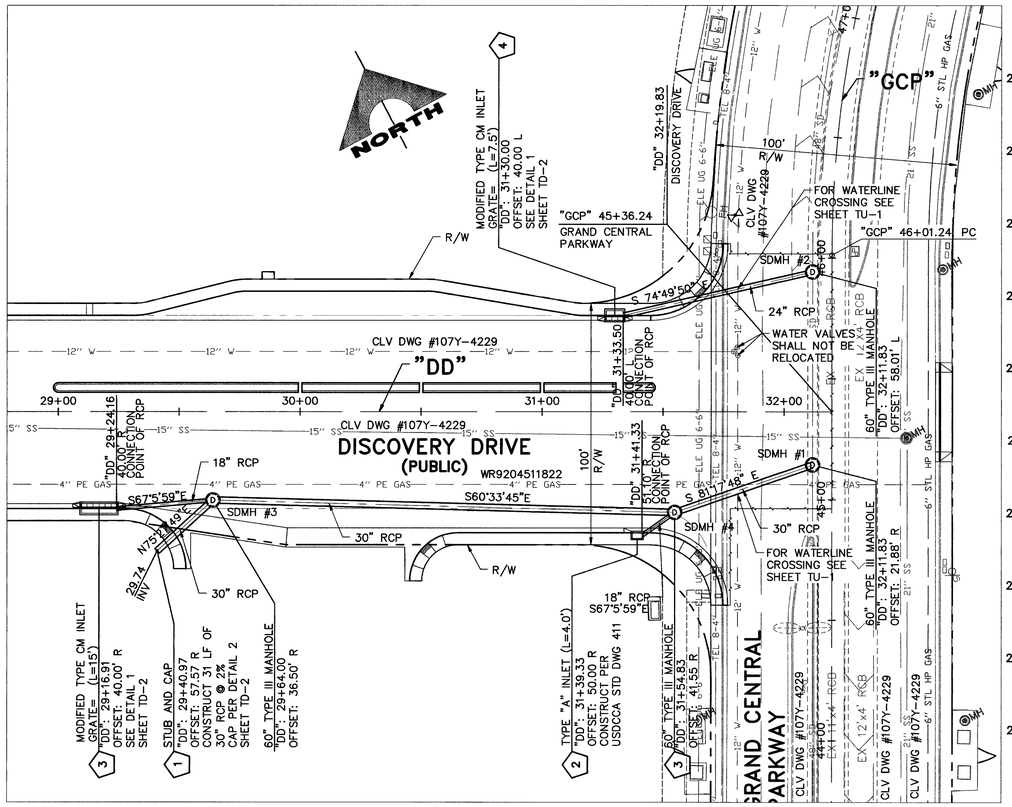

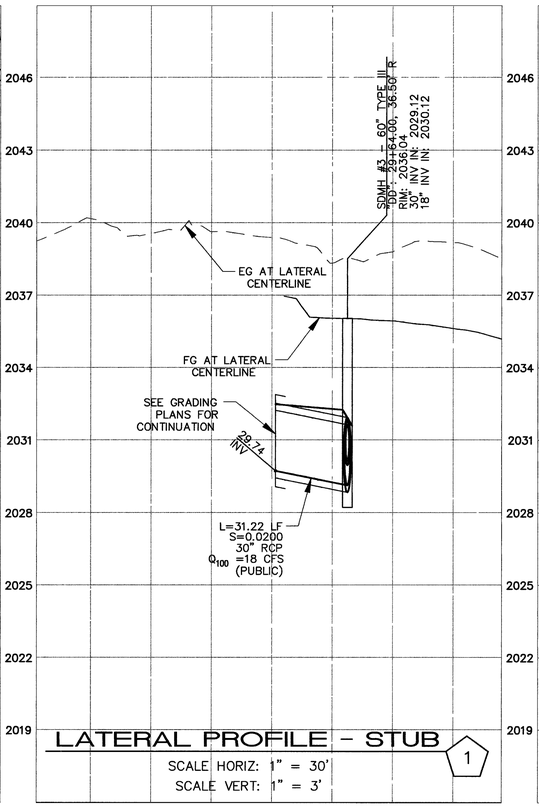

LATERAL PROFILE – STUB (1)

SCALE HORIZ: 1" = 30'
SCALE VERT: 1" = 3'

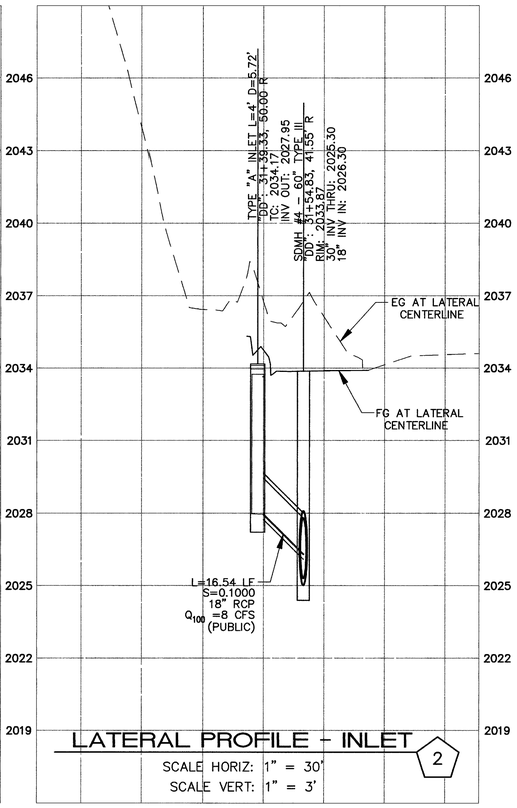

LATERAL PROFILE – INLET (2)

SCALE HORIZ: 1" = 30'
SCALE VERT: 1" = 3'

PROTECT WATERLINES IN PLACE. WHERE A WATERLINE IS WITHIN 18" ABOVE A STORM DRAIN LINE, OR WHERE COMPACTION UNDER A WATERLINE CAN NOT BE MET, BACKFILL TRENCH WITH CEMENT SLURRY OR FLOWABLE BACKFILL TO THE SPRINGLINE OF THE WATERLINE.

BASIS OF BEARING

NORTH 27°55'16" EAST, BEING THE BEARING OF THE CENTERLINE OF GRAND CENTRAL PARKWAY, LYING WITHIN THE EAST HALF (E 1/2) OF THE NORTHEAST QUARTER (NE 1/4) OF SECTION 33, TOWNSHIP 20 SOUTH, RANGE 61 EAST, M.D.M., CLARK COUNTY, NEVADA AS SHOWN BY MAP THEREOF ON FILE IN BOOK 53, PAGE 61 OF PLATS IN THE COUNTY RECORDER'S OFFICE, CLARK COUNTY, NEVADA.

BENCHMARK

CITY OF LAS VEGAS B.M. 2LV01 33C4
NAVD 88 ELEVATION =
623.8552 METERS
2046.76 FEET

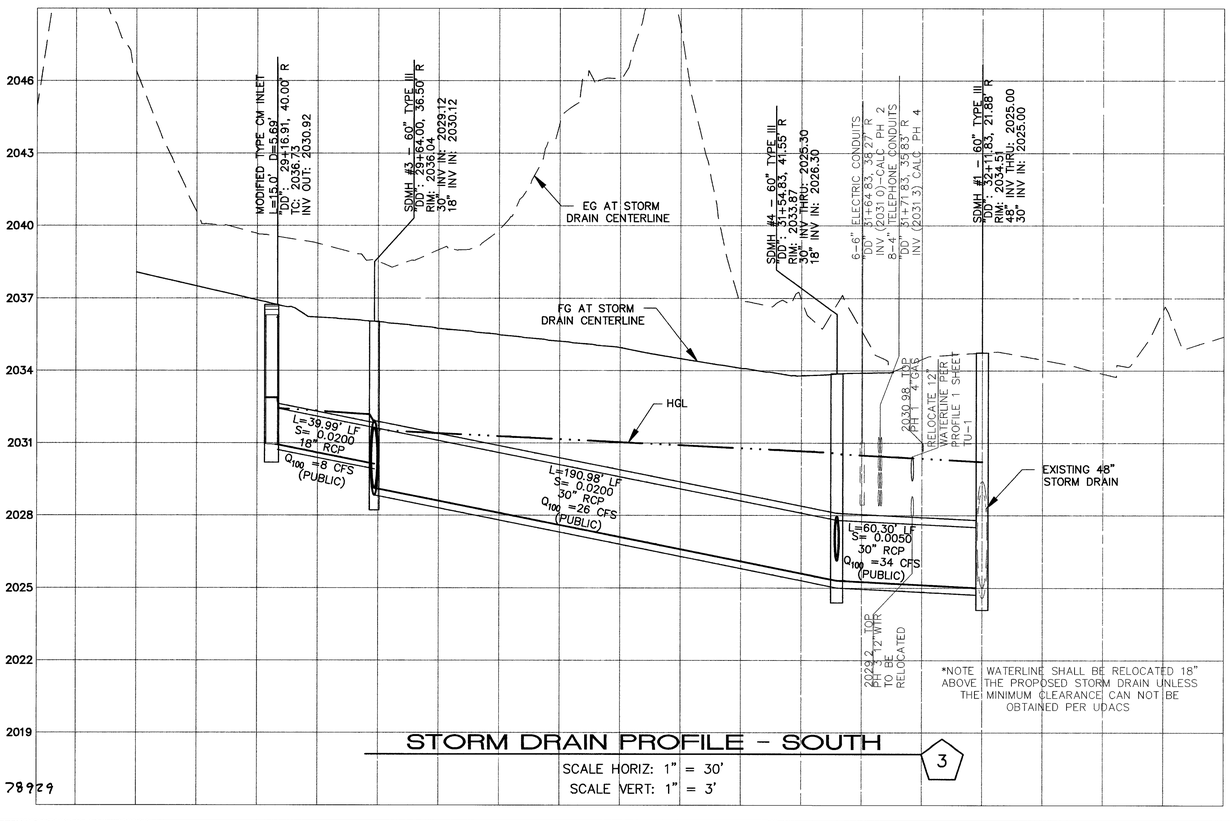

*NOTE WATERLINE SHALL BE RELOCATED 18" ABOVE THE PROPOSED STORM DRAIN UNLESS THE MINIMUM CLEARANCE CAN NOT BE OBTAINED PER UDACS

STORM DRAIN PROFILE – SOUTH (3)

SCALE HORIZ: 1" = 30'
SCALE VERT: 1" = 3'

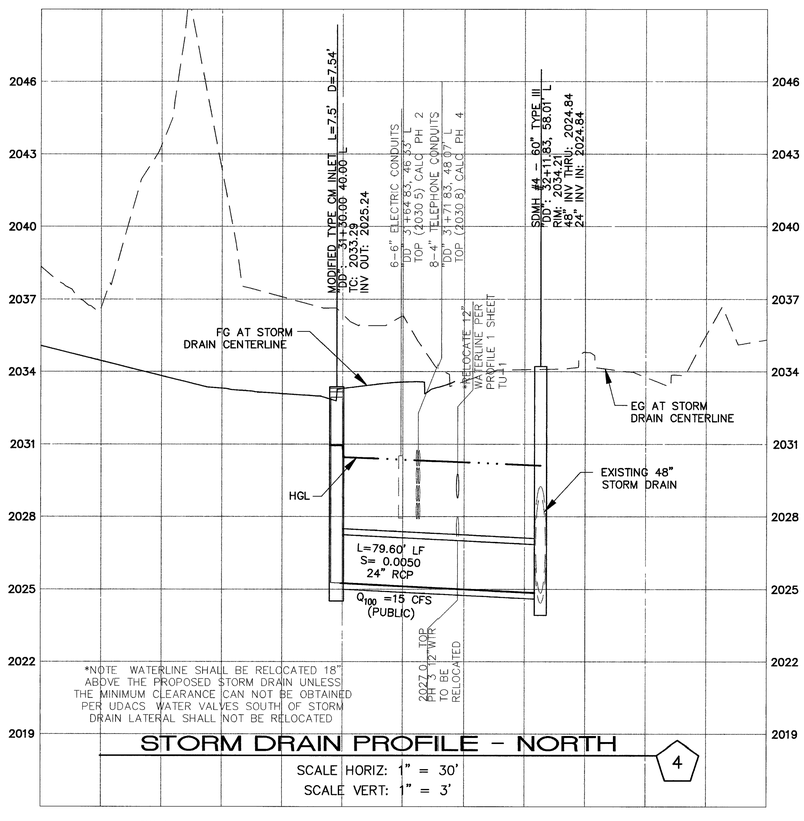

*NOTE WATERLINE SHALL BE RELOCATED 18" ABOVE THE PROPOSED STORM DRAIN UNLESS THE MINIMUM CLEARANCE CAN NOT BE OBTAINED PER UDACS WATER VALVES SOUTH OF STORM DRAIN LATERAL SHALL NOT BE RELOCATED

STORM DRAIN PROFILE – NORTH (4)

SCALE HORIZ: 1" = 30'
SCALE VERT: 1" = 3'

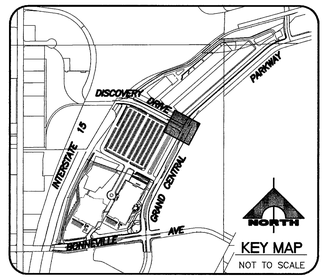

LVVWD SIGNATURE DATE
LVVWD PROJECT #110604

STORM DRAIN NOTES:

1. ALL PIPE LENGTHS MEASURED ALONG PIPE CENTERLINE TO CENTER OF MANHOLE OR GRADE BREAK OR TO INSIDE EDGE OF DI, RCB, OR STRUCTURE.
2. STORM DRAIN MANHOLES AS SHOWN IN PROFILE SHALL BE CONSTRUCTED PER "UNIFORM STANDARD DRAWINGS FOR PUBLIC WORKS' CONSTRUCTION, OFF-SITE IMPROVEMENTS, CLARK COUNTY AREA, NEVADA" LATEST EDITION, UNLESS OTHERWISE NOTED.

30 0 30 60
SCALE FEET

Call before you Dig.
1-800-227-2600
UNDERGROUND SERVICE (USA)

78929

DATE 4/1/05

REV	DATE	DESCRIPTION	DATE AGEN. APP	DATE GCW. APP

DESIGN: MDM
DRAWN: MLF
CHECK: TAM
ISSUE DATE
ISSUE EDITOR:
PLOT DATE: 04-01-05
PLOT TIME: 07:21:29

G.C. WALLACE, INC.
Engineers/Planners/Surveyors
1555 SOUTH RAINBOW BLVD., LAS VEGAS, NEVADA 89146
TELEPHONE: (702) 804-2000 • FAX: (702) 804-2299
mmeyer
F:\619-2963\dwg\mpro\DD_P03.dwg

WORLD MARKET CENTER
PHASE 1A
WMC ASSOCIATES, LLC

STORM DRAIN PLAN AND PROFILE
"DD" 30+00.00 TO "DD" 32+19.83

DRAWING
P-3
29 OF 35 SHTS