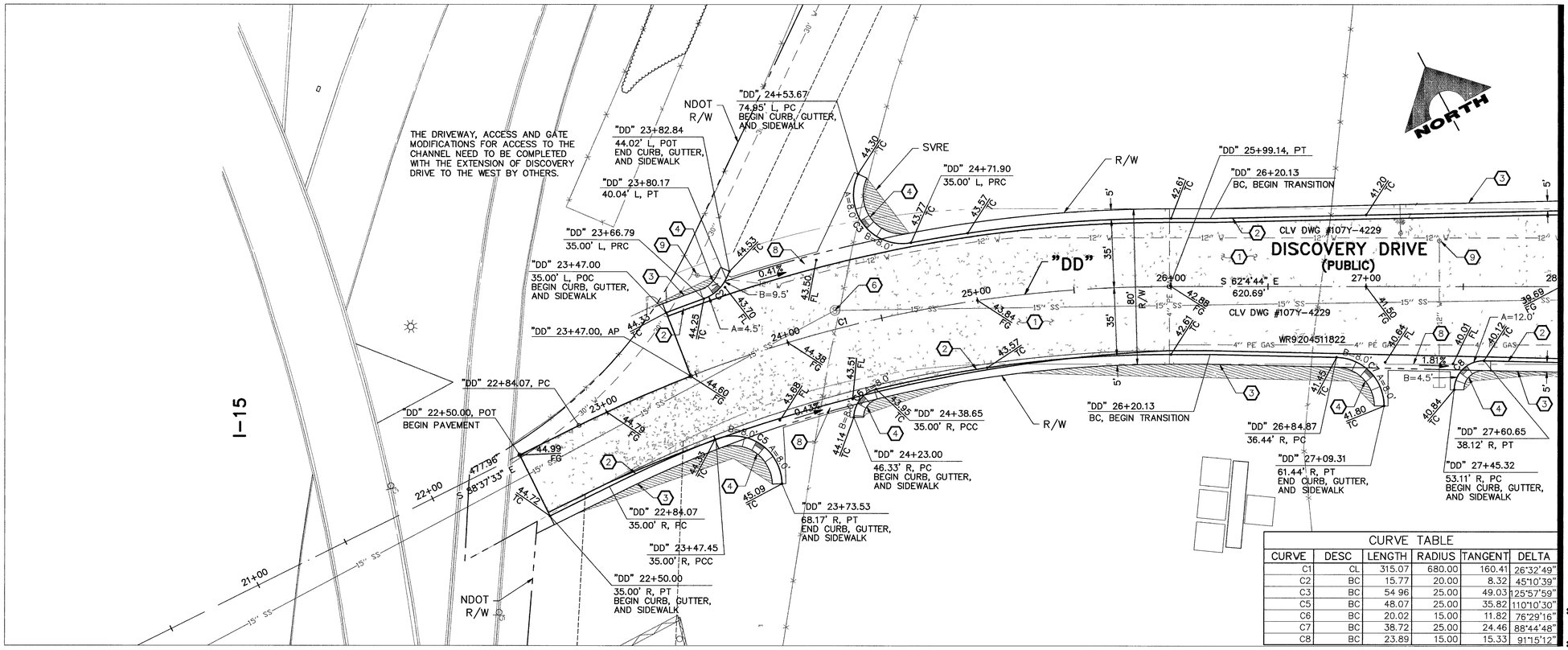

CURVE TABLE					
CURVE	DESC	LENGTH	RADIUS	TANGENT	DELTA
C1	CL	315.07	680.00	160.41	26°32'49"
C2	BC	15.77	20.00	8.32	45°10'39"
C3	BC	54 96	25.00	49.03	125°57'59"
C5	BC	48.07	25.00	35.82	110°10'30"
C6	BC	20.02	15.00	11.82	76°29'16"
C7	BC	38.72	25.00	24.46	88°44'48"
C8	BC	23.89	15.00	15.33	91°15'12"

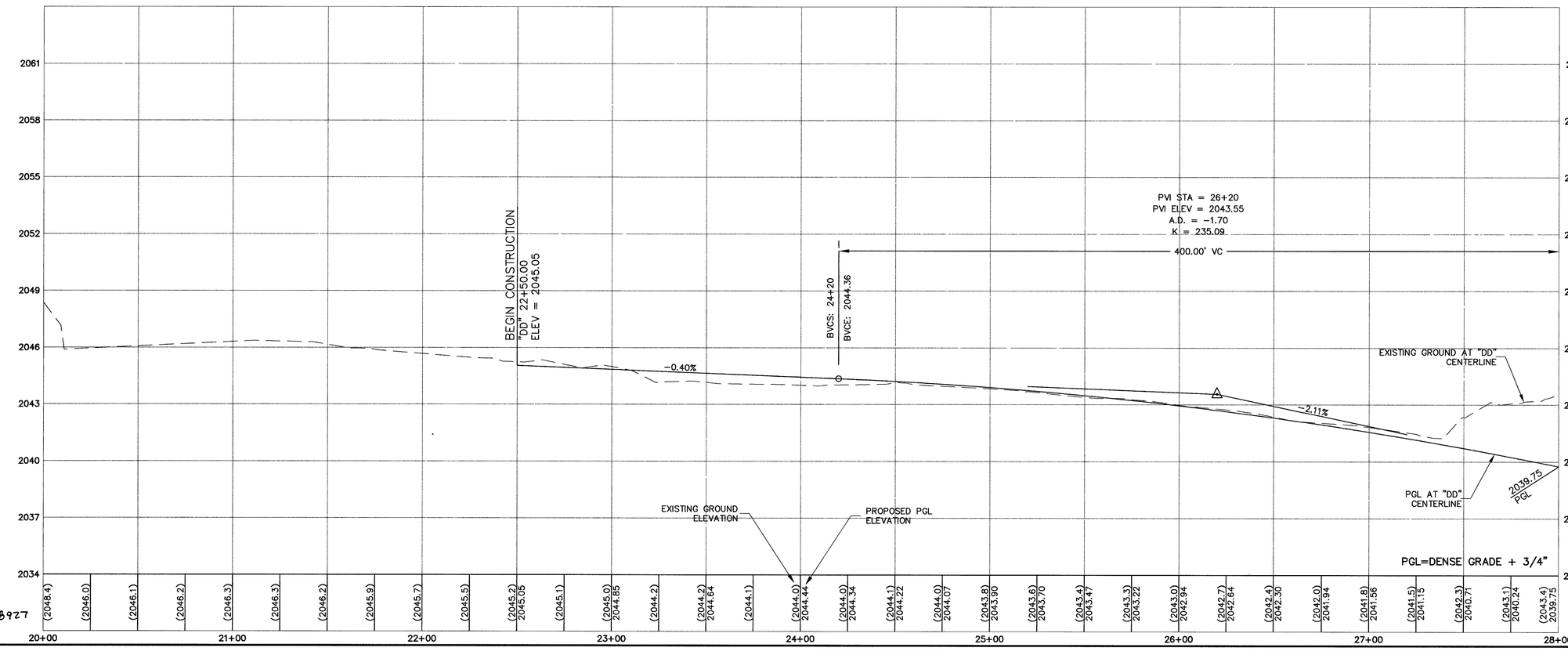

CONSTRUCTION NOTES

1. CONSTRUCT PLANTMIX BITUMINOUS SURFACE OVER TYPE II AGGREGATE BASE (SEE SHEET TD-1)
2. CONSTRUCT "L" TYPE CURB AND GUTTER PER USDCCA STD. DWG. NO. 216
3. CONSTRUCT 5' CONCRETE SIDEWALK PER USDCCA STD. DWG. NO. 234
4. CONSTRUCT SIDEWALK RAMP (CASE I) PER USDCCA STD. DWG. NO. 235
5. CONSTRUCT CONCRETE TACK-ON ISLAND (SEE DETAIL 3, SHEET TD-1)
6. ADJUST SANITARY SEWER MH TO GRADE PER USDCCA STD. DWG. NO. 408
7. SAWCUT AND MATCH EXISTING
8. CONSTRUCT CONCRETE VALLEY GUTTER PER USDCCA STD. DWG. NO. 228
9. ADJUST WATER VALVE BOX COVER TO GRADE PER UDACS PLATE NO. 8. VALVE SHALL BE ACCESSIBLE AT ALL TIMES
10. CONSTRUCT CONCRETE DRIVEWAY (OPTION A) PER USDCCA STD. DWG. NO. 224
11. CONSTRUCT SIDEWALK DRAIN (USDCCA STD. DWG. NO. 236)
12. ADJUST WATER METER BOX COVER TO GRADE PER UDACS PLATE NO. 1B. METER SHALL BE ACCESSIBLE AT ALL TIMES
13. CONSTRUCT "A" TYPE CURB PER USDCCA STD. DWG. NO. 219
14. CONSTRUCT BUS TURN OUT PER USDCCA STD. DWG. NO. 234.1
15. CONSTRUCT BUS STOP LOADING PAD PER USDCA STD. DWG. NO. 234.2

NOTE:

1. STATIONS AND DIMENSIONS ARE TO THE BACK OF CURB, FACE OF MEDIAN OR EDGE OF PAVEMENT UNLESS OTHERWISE NOTED.
2. STATIONS ARE TO THE BACK OF CURB UNLESS OTHERWISE NOTED.
3. PGL=DENSE GRADE + 3/4"

BASIS OF BEARING: NORTH 27°55'16" EAST, BEING THE BEARING OF THE CENTERLINE OF GRAND CENTRAL PARKWAY, LYING WITHIN THE EAST HALF (E 1/2) OF THE NORTHEAST QUARTER (NE 1/4) OF SECTION 33, TOWNSHIP 20 SOUTH, RANGE 61 EAST, M.D.M., CLARK COUNTY, NEVADA AS SHOWN BY MAP THEREOF ON FILE IN BOOK 53, PAGE 61 OF PLATS IN THE COUNTY RECORDER'S OFFICE, CLARK COUNTY, NEVADA

BENCHMARK: CITY OF LAS VEGAS BENCHMARK NO. 2LV01 33C4, RIVET AND PLATE IN TOP OF CURB AT THE S.W. CORNER OF THE INTERSECTION OF ALTA DR. AND MARTIN LUTHER KING BLVD. NAVD 88 CITY OF LAS VEGAS ELEVATION (1992)= 2046 76 (FT)CORRECTION TO CITY OF LAS VEGAS DATUM (2002): SUBTRACT 0.17' FROM 1992 DATUM

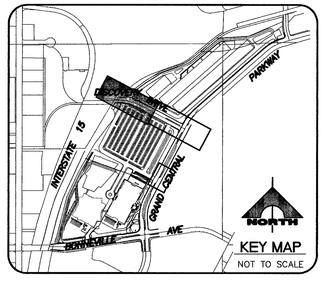

LVVWD SIGNATURE DATE
LVVWD PROJECT #110604

LEGEND

PLANTMIX BITUMINOUS SURFACE SEE SHEET TD-1

30 0 30 60
SCALE FEET

AVOID HITTING OVERHEAD POWER LINES IT'S COSTLY
CALL BEFORE YOU DO OVERHEAD
1-702-227-2929

Call before you Dig.
1-800-227-2600
UNDERGROUND SERVICE (USA)

78927

REV.	DATE	DESCRIPTION	DATE AGEN.	APP.	DATE CCW.	APP.

DESIGN: MDM
DRAWN: WLD
CHECK: TAM
ISSUE DATE:
ISSUE EDITOR:
PLOT DATE: 04-01-05
PLOT TIME: 07:06:04

G.C. WALLACE, INC.
Engineers/Planners/Surveyors
1555 SOUTH RAINBOW BLVD., LAS VEGAS, NEVADA 89146
TELEPHONE: (702) 804-2000 • FAX: (702) 804-2299
gcwlaser
F:\619-2963\dwg\improv\DD_P01.dwg

WORLD MARKET CENTER
Mixed Use
WMC ASSOCIATES, LLC
CONSTRUCTION PLAN AND PROFILE
"DD" 22+50.00 TO "DD" 28+00.00

DRAWING
P-1
27 OF 35 SHTS