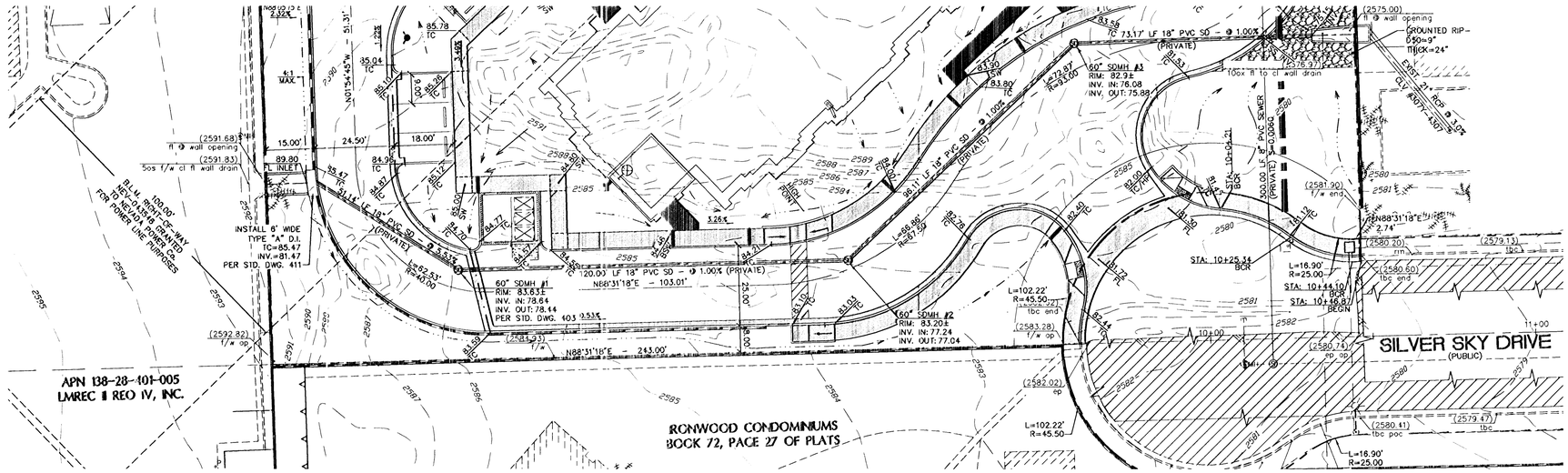

GRAPHIC SCALE

20 0 10 20

(IN FEET)
1 inch = 20 ft.

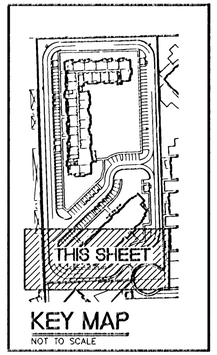

KEY MAP
NOT TO SCALE

BENCHMARK

FOUND RIVET AND PLATE IN THE TOP OF CURB AT THE NW CORNER OF WESTCLIFF AND CIMARRON

#909 OLVOO 28S4
777.844 (m) 2551.98 (ft)

BASIS OF BEARING

NORTH 88°31'18" EAST, BEING THE BEARING OF THE SOUTH LINE OF THE NORTHWEST QUARTER (NW 1/4) OF THE SOUTHEAST QUARTER (SE 1/4) OF THE SOUTHWEST QUARTER (SW 1/4) OF SECTION 28, TOWNSHIP 20 SOUTH, RANGE 60 EAST, M.D.M., AS SHOWN ON A MAP ON FILE IN THE CLARK COUNTY, NEVADA RECORDER'S OFFICE AS FILE 109, PAGE 2 OF PARCEL MAPS.

PROFILE SCALES

HORIZ. = 1"=20'
VERT. = 1"=2'

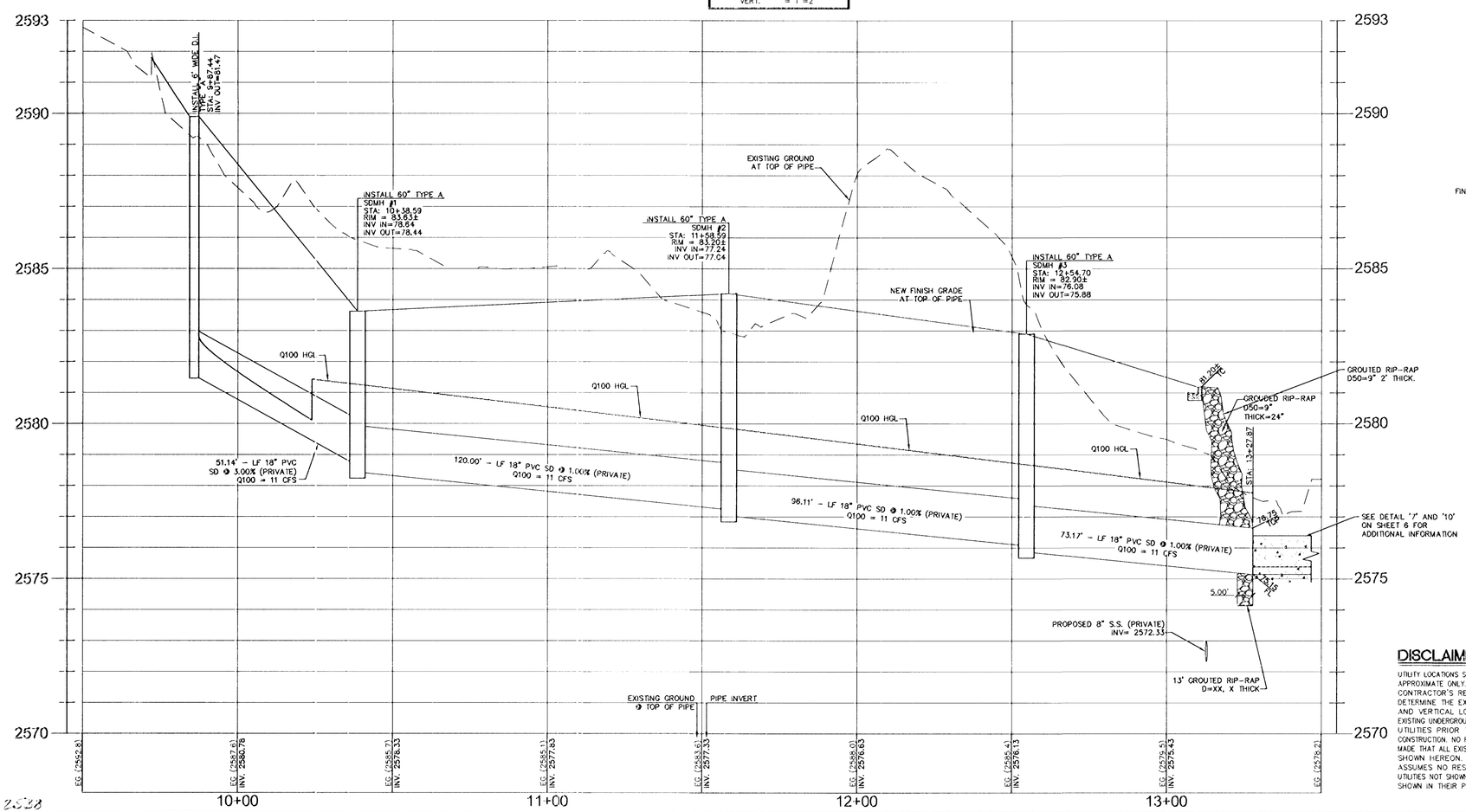

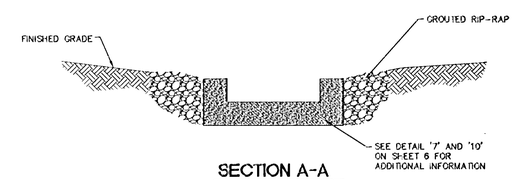

SECTION A-A
SCALE: NTS

DISCLAIMER NOTE

UTILITY LOCATIONS SHOWN HEREON ARE APPROXIMATE ONLY. IT SHALL BE THE CONTRACTOR'S RESPONSIBILITY TO DETERMINE THE EXACT HORIZONTAL AND VERTICAL LOCATION OF ALL EXISTING UNDERGROUND AND OVERHEAD UTILITIES PRIOR TO COMMENCING CONSTRUCTION. NO REPRESENTATION IS MADE THAT ALL EXISTING UTILITIES ARE SHOWN HEREON. THE ENGINEER ASSUMES NO RESPONSIBILITY FOR UTILITIES NOT SHOWN OR UTILITIES NOT SHOWN IN THEIR PROPER LOCATION.

11-415-010

Call before you Dig
Avoid cutting underground utility lines. It's costly.
Call 811 OR 1-800-227-2600 AND CLARK COUNTY TRAFFIC OPERATIONS 1-702-455-7544

Avoid overhead power line contact
CALL BEFORE YOU DO OVERHEAD
1-702-227-2929
NEVADA POWER ENVIRONMENT AND SAFETY SERVICES DEPARTMENT

AVOID HITTING UNDERGROUND TRAFFIC SIGNAL SYSTEMS AND STREET LIGHT SYSTEM CONDUITS IT'S COSTLY
CALL BEFORE YOU DO UNDERGROUND
Call before you Underground
1-702-455-7511
CLARK COUNTY TRAFFIC OPERATIONS
OR
1-702-432-5300
LAS VEGAS AREA COMPUTERIZED TRAFFIC SYSTEM

REV. No.	REVISION DESCRIPTION	APPD	BY	DATE	APPD

NEVADA HAND
265 EAST WARM SPRINGS ROAD, SUITE 101
LAS VEGAS, NEVADA 89119-4212
TEL: (702) 739-3345 CONTACT: ROBERT FEBLEMAN

L.R. NELSON CONSULTING ENGINEERS, INC.
6765 West Russell Road Suite 200
Las Vegas, Nevada 89118
(702) 798-7070
(702) 451-2296 FAX
• STRUCTURAL
• CIVIL
• PLANNING
• SURVEY

SHEET: STORM DRAIN PLAN and PROFILE 2

TITLE: WESTCLIFF PINES 2
ROLAND WILEY ROAD and SILVER SKY DRIVE
CITY OF LAS VEGAS NEVADA

DRAWN BY: TP — May '12
DESIGNED BY: TP — May '12
CHECKED BY: RT — May '12
SCALE: 1"= 20'
PROJECT NO: 518-021-113

SEAL: REGISTERED PROFESSIONAL ENGINEER STATE OF NEVADA VERNON R. HARKINS EXP 6/30/15 CIVIL NO. 009898 6-2-15

SHEET SD2
15 OF 20 SHEETS
CLV DRAWING NO.
101V5282-2

2528