

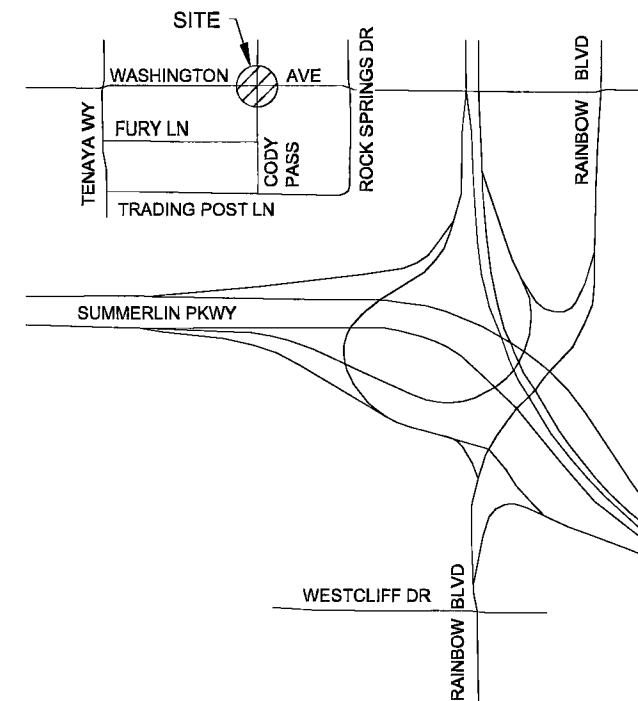
SOUTHWEST GAS CORPORATION

F-CLV-WASHINGTON AVE STORM DRAIN

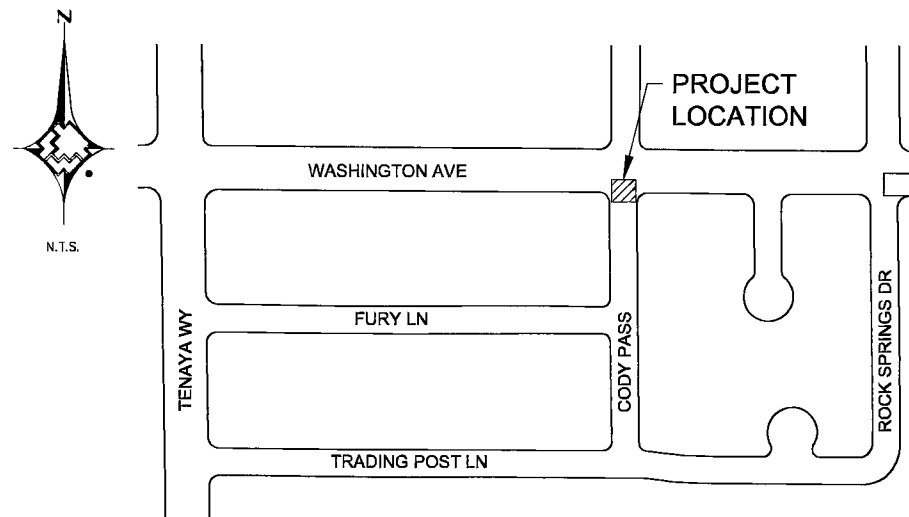
WASHINGTON AVE AT CODY PASS

CITY OF LAS VEGAS

WR# 976094

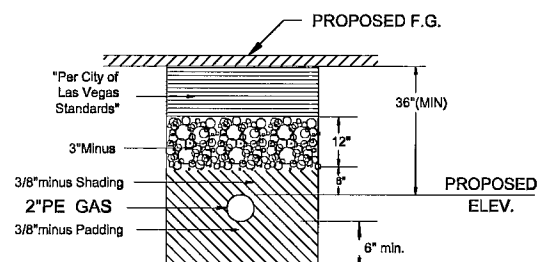


VICINITY MAP
NTS




LOCATION MAP

- CONSTRUCTION NOTES:**
1. SUGGESTED GAS LOCATIONS ARE TO CLEAR SUBSTRUCTURES. LOCATE IN FIELD.
 2. ALL PIPELINE CONSTRUCTION SHALL CONFORM TO APPLICABLE JURISDICTION SPECIFICATIONS.
 3. GAS MAINS SHALL BE PURGED PER OPERATIONS MANUAL.
 4. DO NOT SCALE THIS DRAWING.
 5. CITY OF LAS VEGAS PERMIT REQUIRED.
 6. ALL STREETS ARE PUBLIC.
 7. SWG CONFLICT RESOLUTION IS FOR CLV'S TENAYA WAY OVERPASS AT SUMMERLIN PKWY (WASHINGTON AVE STORM DRAIN SECTION).
 8. PAVING REQUIREMENTS: TEMP HOT PATCH.



CLV TRENCH DETAIL
FOR IMPROVED AREAS



SYSTEM	D_VALLEY_WIDE
DR. NO.	248-2DR
SEGMENT M.A.O.P.	N/A
SYSTEM M.A.O.P.	43
SYSTEM M.O.P.	43

I REVIEWED THE PROCEDURES PERFORMED AND FOUND THEM, ADEQUATE () INADEQUATE ()**
**INADEQUATE COMMENTS _____

SIGNATURE _____ DATE _____

SIGNATURE _____ DATE _____

PURGE PLAN WAS COMPLETED IN ACCORDANCE WITH THE OPERATIONS MANUAL GUIDELINES BY:

NAME _____ DATE _____

City of Las Vegas

TOTAL FOOTAGE LOCATED IN CLV
PUBLIC ROW 22'

APPROVED FOR CONSTRUCTION
THIS APPROVAL IS FOR WORK IN CLV R/W OR CLV EASEMENTS ONLY. OBTAINING PERMISSION OR EASEMENTS FOR WORK SHOWN ON PRIVATE PROPERTY IS THE RESPONSIBILITY OF THE UTILITY.

Mah AS
Approval _____ Date 3-10-09

LEGEND	
	TO BE ABANDONED EXISTING GAS SERVICE
	PROPOSED GAS MAIN
	EXISTING GAS MAIN
	MATCH LINE
	RIGHT-OF-WAY LINE
	CENTERLINE
	BOG
	BACK OF CURB
	EDGE OF PAVEMENT

NO.	DESCRIPTION	BY	DATE	APPVD.	3760102	2"PE	22'	16'	AS-BUILT DRAWING-PRESSURE TEST DATA	VISUAL INSPECTION CERTIFICATION	CONSTRUCTION	ISOLATION AREA	W. R. NO.	ENGINEER/TECHNICIAN	PHONE
									TEST MEDIUM TEST METHOD	I HAVE VISUALLY INSPECTED ALL HEATED FUSIONS, SOLVENT CEMENT, MECHANICAL JOINTS, AND WELDS THAT I HAVE PERFORMED	INSPECTOR FOREMAN	44	976094	BOB MIDDAG	365-2071
	116342 REVISIONS								PIPE DIA. _____	NAME _____ DATE _____	REVIEWED BY _____	LOCATION	ATLAS #/TILE #	SHEET NO. 1 OF 2	SCALE 1"=20'
									PIPE LENGTH _____			T20S	x597y520	DWN. BY SUNRISE	DATE 02/20/09
									PIPE TYPE _____			R60E		CHKD. BY	APPVD. BY
									MIN. DURATION _____			SEC 27			
									TEST PRES. (PSIG) _____	AS-BUILTS ACCEPTED BY _____ DATE _____					
									TIME _____	POSTED BY _____ DATE _____					
									DATE _____	POSTING QC'D BY _____ DATE _____					
									PERFORMED BY _____						
									PROPERTY UNITS						



1074452 - GAS

MAR 12 2009 # 33851 F-CLV-WASHINGTON AVE STORM DRAIN