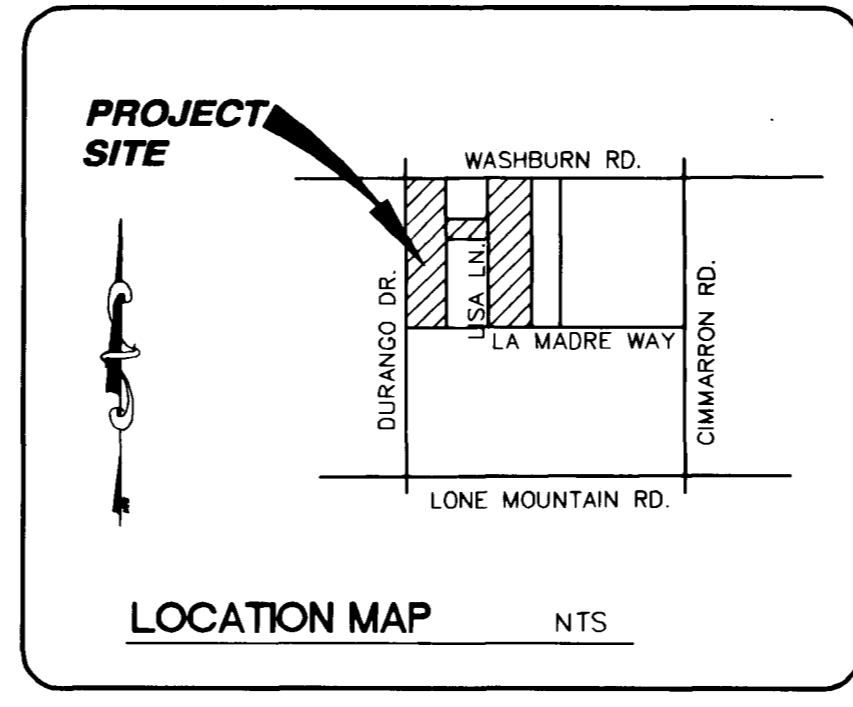
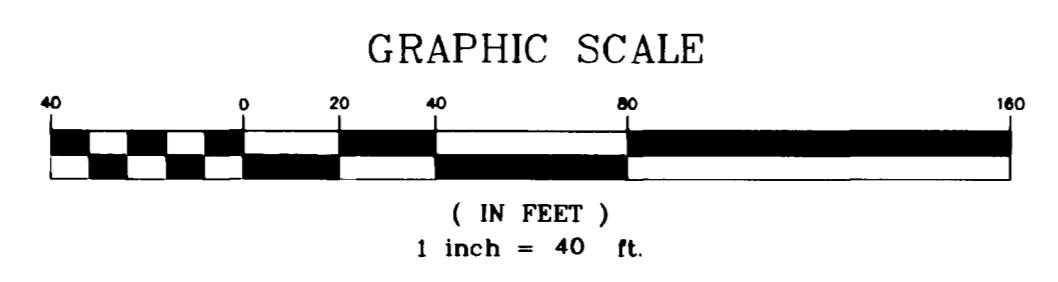


**BENCH MARK**  
 CITY OF LAS VEGAS VERTICAL CONTROL  
 RIVET AND PLATE IN TOP OF CURB, NE  
 RETURN OF DURANGO DRIVE & WASHBURN RD.  
 STATION 11V30  
 33W4  
 ELEVATION = 740.8191 METERS 2430.50 FEET (NAVD88) OLD  
 740.7932 METERS 2430.42 FEET NEW  
 OLD - 0.0% = NEW

**BASIS OF BEARING**  
 NORTH 88°58'14" WEST BEING THE EAST-WEST LINE CENTER  
 OF SECTION LINE BETWEEN THE WEST QUARTER (1/4)  
 CORNER AND THE WEST SIXTEENTH (1/16) CORNER OF  
 SECTION 33, TOWNSHIP 19 SOUTH, RANGE 60 EAST M.D.M.,  
 CITY OF LAS VEGAS, CLARK COUNTY, NEVADA. AS SHOWN  
 BY MAP IN THE OFFICE OF THE CLARK COUNTY, NEVADA  
 RECORDER IN FILE 82 OF PARCEL MAPS PAGE 75. 61839

**UTILITY CONSTRUCTION NOTES**

- 13 INSTALL 48" DIAMETER MANHOLE ..... 12 EA  
 (SEE PLAN & PROFILE FOR VERTICAL INFO.)

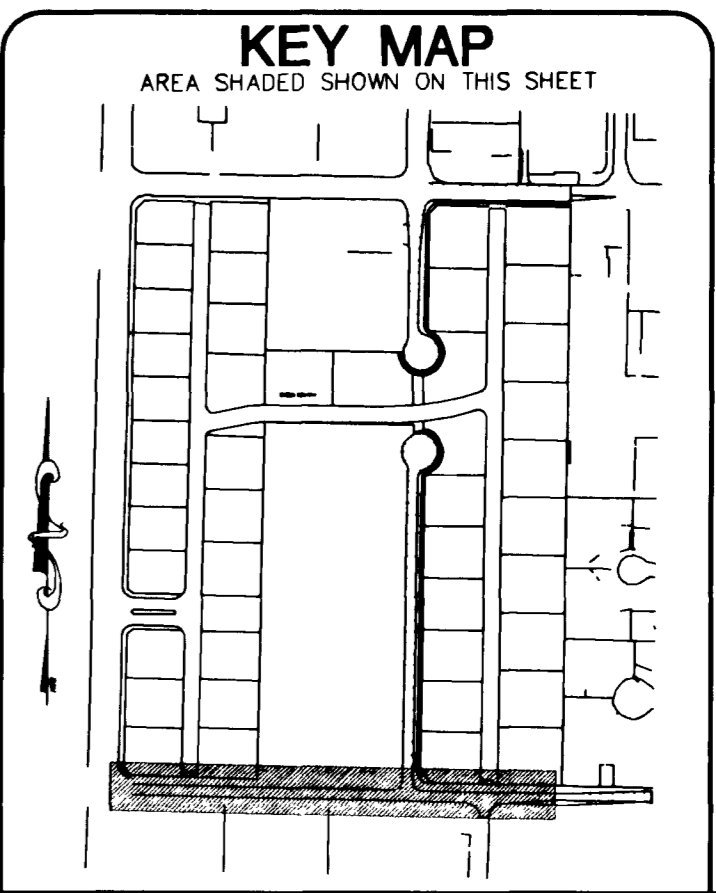


SEE SHEET PP2 FOR  
 CURVE AND LINE DATE TABLES

**CALL BEFORE YOU OVERHEAD**  
 1-702-593-6111

**NOTICE!**  
 EXISTING UTILITIES ARE SHOWN  
 ON PLANS FOR THE CONVE-  
 NIENCE OF THE CONTRACTOR  
 ONLY. THE CONTRACTOR IS  
 RESPONSIBLE FOR THE PRO-  
 TECTION OF ALL UTILITIES.  
 THE ENGINEER BEARS NO RES-  
 PONSIBILITY FOR UTILITIES NOT  
 SHOWN OR SHOWN INCORRECTLY.

**Call Before You Dig**  
 1-800-227-2600  
 UNDERGROUND SERVICE (USA)



<b>TOLL BROTHERS</b> 1635 VILLAGE CENTER CIRCLE SUITE 100 LAS VEGAS, NV, 89134 (702) 243-9800 FAX (702) 243-9610		<b>ENGINEERING COMPANY</b> 50 So. Jones #202, Las Vegas, NV, 89107 Telephone: (702) 877-1300	
<b>WASHBURN &amp; DURANGO UNIT 1</b> (AKA - NORTH CANYON ESTATES)		<b>PLAN AND PROFILE</b> <b>LA MADRE WAY</b>	
DRAWN BY: RCV DESIGNED BY: ECV CHECKED BY: CWS	DATE: 05/13/03 DATE: 05/13/03 DATE: 05/13/03	PROJECT NO: 316710 SCALE: 1"=40'	SHEET: PP3 10 OF 17 SHEETS DRAWING NO: 10744789