

NOTE: MATCH "L" C & G AND "A" CURB TO EXIST. AT 121+22.93.

121+22.93  
END CONSTRUCTION PHASE II  
SEE ON-SITE SUMMERLIN  
PARKWAY PROJECT

SEE SHEET I-4  
MATCH LINE=117+00

117+01.86  
BEGIN PROFILE S-3  
(SEE SHEET I-9)

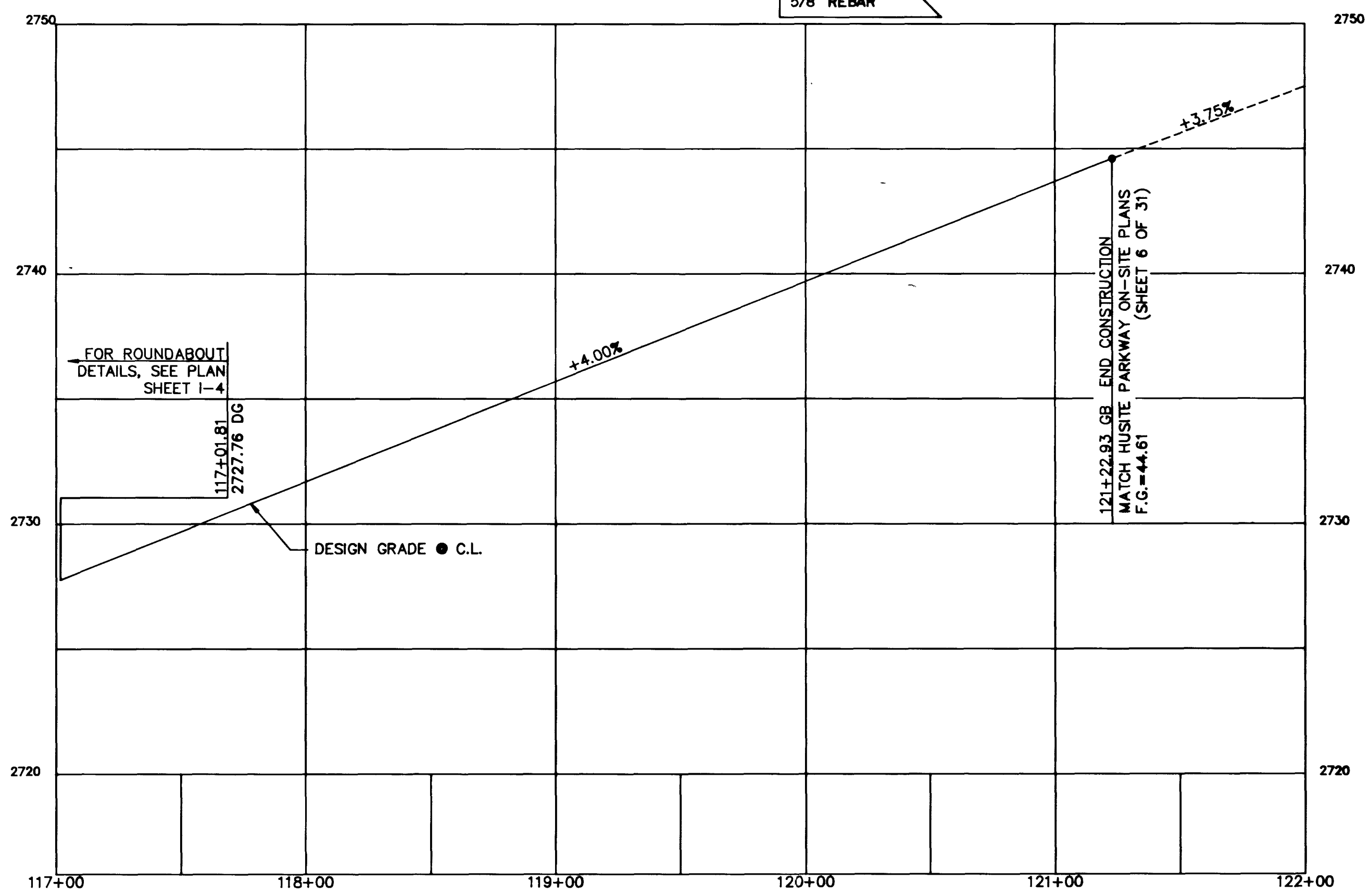
117+01.81  
END PROFILE S-2  
(SEE SHEET I-9)

TOWN CENTER DRIVE

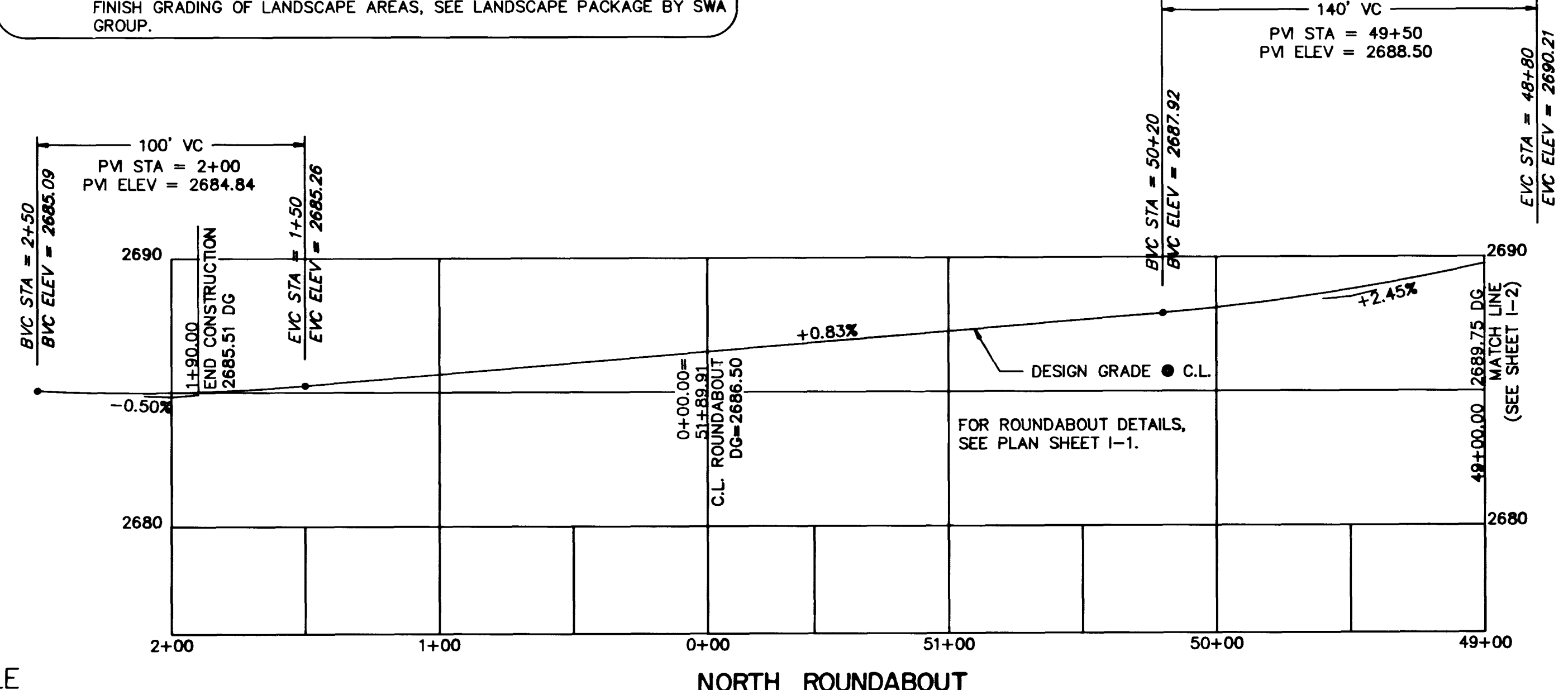
1"=40'

ELEV. 2744.08  
BM 120-R  
STA 120+00  
200' ± RT.  
5/8" REBAR

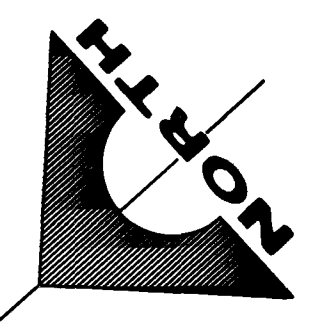
LINE	DIRECTION	DISTANCE
L1	S 42°00'00" W	421.12
L2	S 42°00'00" W	421.12
L3	S 42°00'00" W	421.12
L4	S 42°00'00" W	421.12
L5	S 42°00'00" W	421.12



NOTE: THESE PLANS ARE FOR THE PURPOSE OF ROADWAY IMPROVEMENT AND UTILITIES (PAVEMENT WITH BASE, CURB AND GUTTER, STORM DRAIN, WATER, SEWER, ETC.). ALL ROADWAY AND LANDSCAPE AREAS HAVE BEEN PREVIOUSLY ROUGH GRADED. ANY LIMITS OF ROUGH GRADING SHOWN ARE FOR REFERENCE ONLY. FOR SCOPE AND LIMITS OF ROUGH GRADING, SEE "TOWN CENTER DRIVE - ROUGH GRADING" PACKAGE. FOR FINISH GRADING OF LANDSCAPE AREAS, SEE LANDSCAPE PACKAGE BY SWA GROUP.



RECORD DRAWINGS  
THESE PLANS SHOW RECORD INFORMATION RECEIVED FROM:  
CONTRACTOR: **WELLS CARGO INC.**  
DATE: **8/19/88**  
THIS DATA MAY OR MAY NOT REFLECT THE ACTUAL FIELD LOCATIONS. ALL DATA SHOULD BE CONFIRMED PRIOR TO USE ON DEVELOPMENT OR ENGINEERING PLANS.



REVISIONS

NO.	DATE	DESCRIPTION
1	8/19/88	ISSUED FOR BID
2	8/19/88	ISSUED FOR CONSTRUCTION
3	8/19/88	FINAL RECORD DRAWINGS

1555 SOUTH RAINBOW BLDG. LAS VEGAS, NEVADA 89102

**G.C. WALLACE, INC.**  
Engineering/Architecture

VILLAGE CENTER CIRCLE &  
HOWARD HUGHES PROPERTIES  
TOWN CENTER DRIVE PHASE I  
PLAN & PROFILE  
STA. 117+00 TO 121+88.93

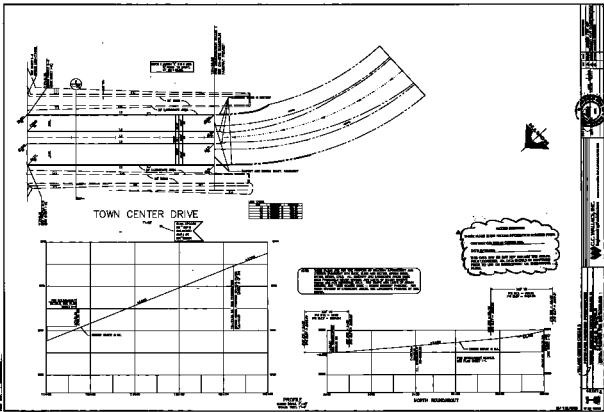
SHEET 8  
OF 87 SHEETS

2/12/88

JOB NO. 11-3-51

1972

11-3-51 107-V1639-2



SCALE: 1" = 40'

PROPERTY OF [Name]

11-341

11-18-2009