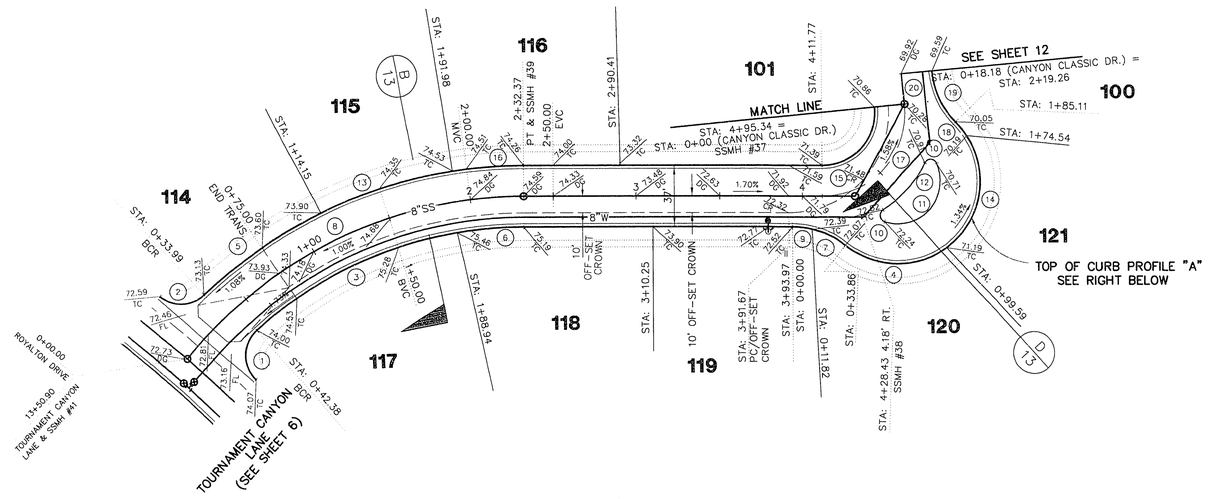

CURVE	DELTA	RADIUS	LENGTH	TANGENT
1	94°02'49"	20.00'	32.83'	21.46'
2	82°39'40"	20.00'	28.85'	17.59'
3	32°17'56"	241.50'	136.14'	69.93'
4	75°19'24"	50.00'	65.73'	38.59'
5	17°39'54"	278.50'	85.87'	43.28'
6	09°34'13"	241.50'	40.34'	20.22'
7	25°15'30"	50.00'	22.04'	11.20'
8	51°12'27"	260.00'	232.37'	124.59'
9	13°33'01"	50.00'	11.82'	5.94'
10	130°41'43"	4.00'	9.12'	8.72'
11	130°37'02"	26.00'	59.27'	56.55'
12	32°00'29"	68.50'	38.27'	19.65'
13	17°08'59"	278.50'	83.36'	41.99'
14	85°53'20"	50.00'	74.95'	46.54'
15	95°45'45"	31.50'	52.65'	34.84'
16	08°54'08"	278.50'	43.27'	21.68'
17	95°45'45"	50.00'	83.57'	55.30'
18	12°06'48"	50.00'	10.57'	5.31'
19	39°08'07"	50.00'	34.15'	17.77'
20	00°22'51"	2735.00'	18.18'	9.09'

ROYALTON DRIVE

SCALE: HORIZ. 1" = 40'
VERT. 1" = 4'
PRIVATE DRIVE, C.L.V. SEWER EASEMENT, AND PUBLIC UTILITY EASEMENT

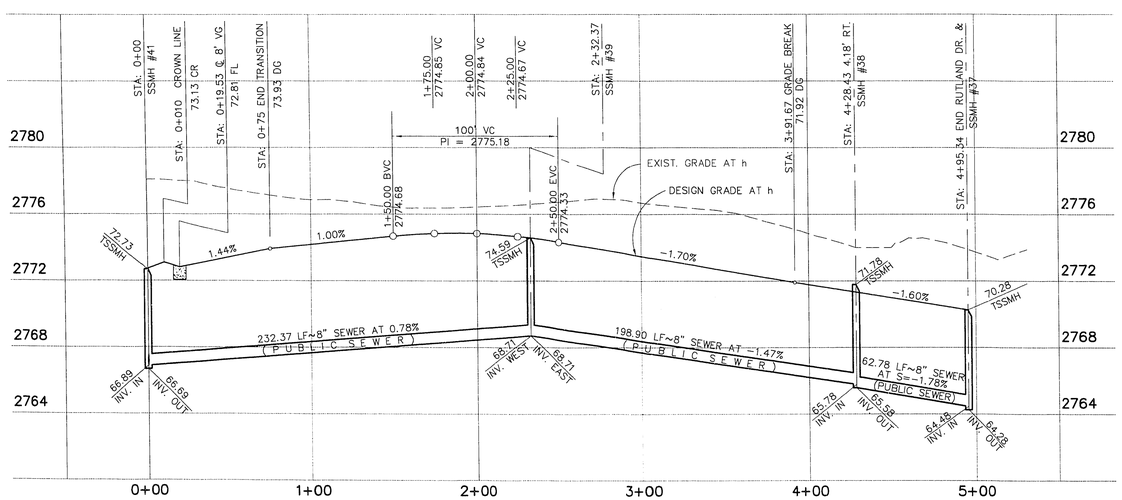

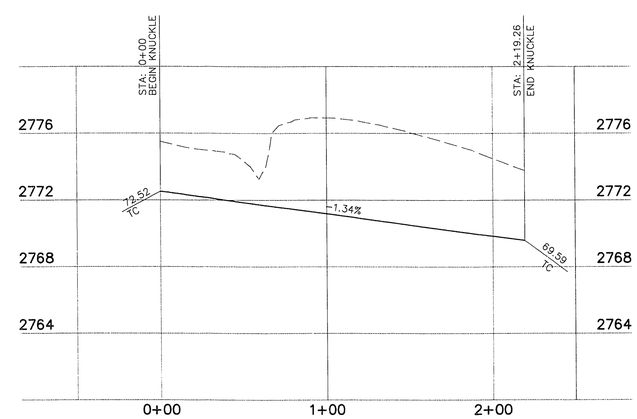

PROFILE "A" - KNUCKLE

SCALE: HORIZ. 1" = 40'
VERT. 1" = 4'

REV.	DATE	DESCRIPTION	DATE	APPROVAL

RECOMMENDED: CHRISTOPHER R. PERSON, P.E. — DATE
REGISTERED PROFESSIONAL ENGINEER — STATE OF NEVADA

G.C. WALLACE, INC.
Engineering/Architecture 1555 SOUTH RAINBOW BLVD/LAS VEGAS, NEVADA 89146

SUMMERLIN
VILLAGE 3 CUSTOM LOTS - PHASE 2
ROYALTON DRIVE
PLAN & PROFILE
STA. 0+00 TO STA. 4+95.34

SHEET 11
SHT 11 OF 14

JOB NO. 62003.723

RACS V32-RB 05/31/96

11-29-111

107Y-4454-2