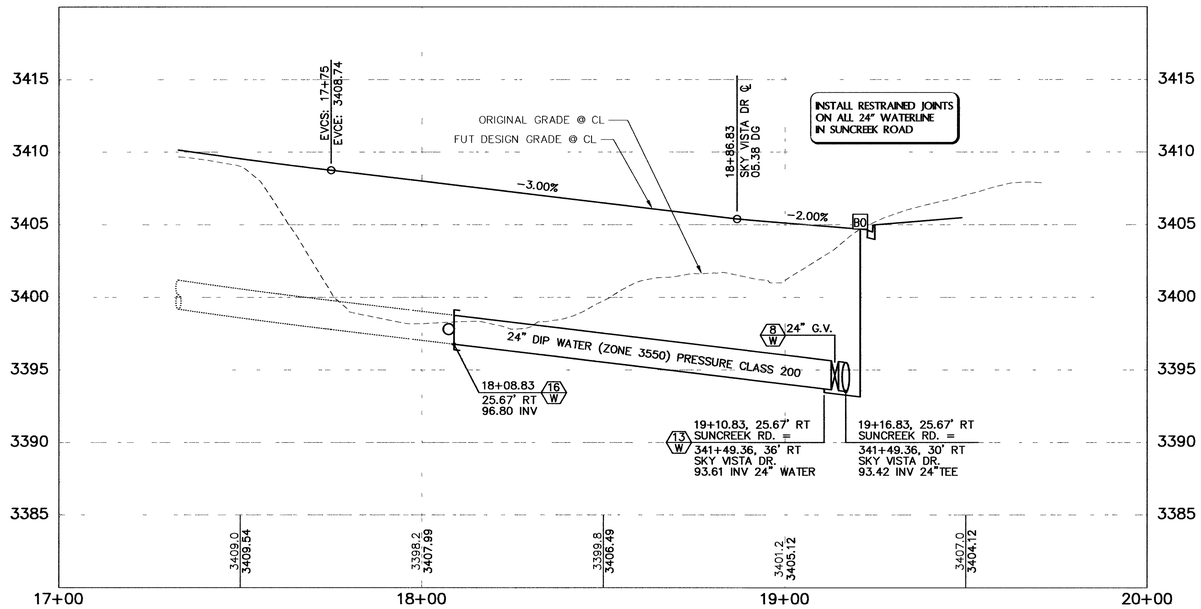

SUNCREEK ROAD WATER LATERAL DETAIL @ SKY VISTA DR. (4 / –)

SCALE: HORIZ. 1" = 20'
VERT. 1" = 5'

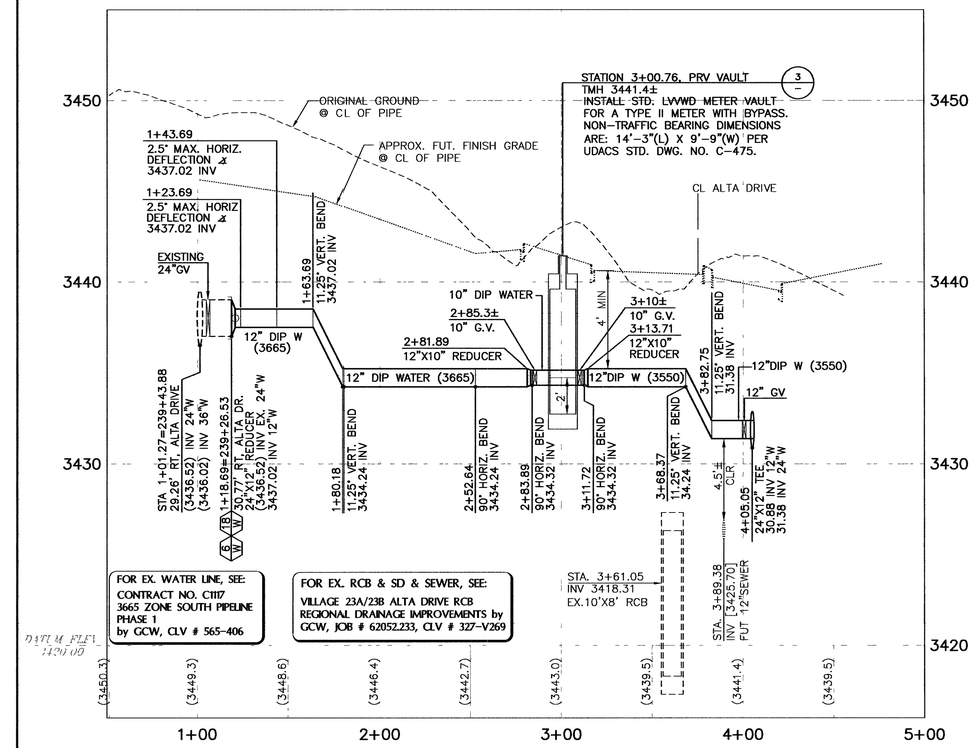

ALTA DRIVE PRV WATER LATERAL DETAIL (2 / –)

SCALE: HORIZ. 1" = 40'
VERT. 1" = 4'

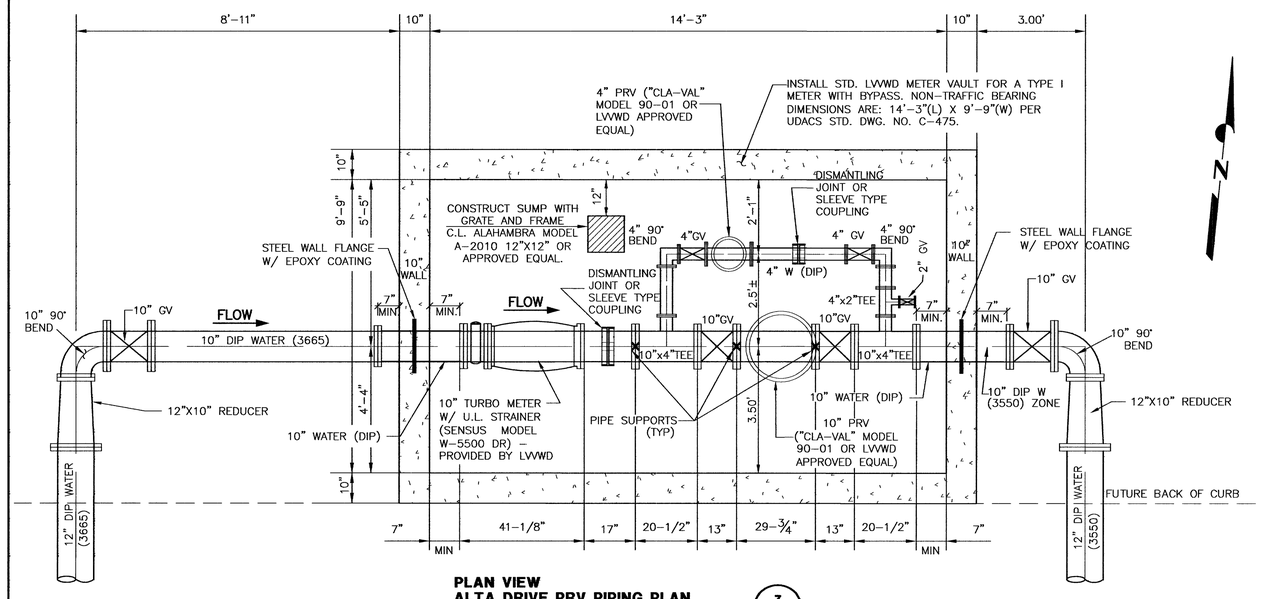

PLAN VIEW ALTA DRIVE PRV PIPING PLAN (3 / –)

SCALE: HORIZ. 1" = 2'

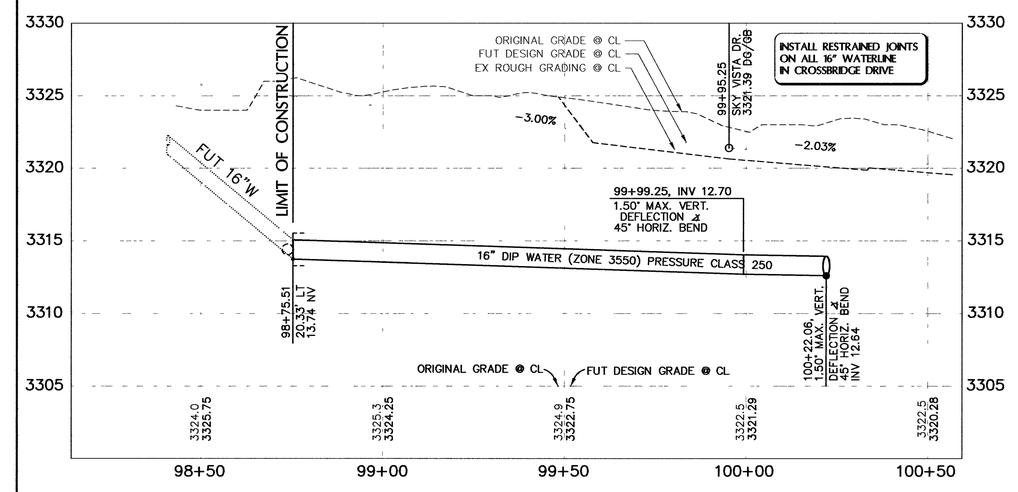

CROSSBRIDGE DRIVE WATER LATERAL DETAIL @ SKY VISTA DR. (1 / –)

SCALE: HORIZ. 1" = 20'
VERT. 1" = 5'

APPROVAL: LVVWD NO. 112652

LAS VEGAS VALLEY WATER DISTRICT — 7-31-06 DATE

ENGINEER: STATE OF NEVADA — BERT HARRIS — PROFESSIONAL ENGINEER — CIVIL — No. 10254 — 7/21/06

REV	DATE	DESCRIPTION	DATE	AGEN. APP	DATE	GCW. APP.

DESIGN:
DRAWN:
CHECK:
ISSUE DATE:
ISSUE EDITOR:
PLOT DATE: 07-31-06
PLOT TIME: 13:26:38

G. C. WALLACE, INC.
Engineers/Planners/Surveyors
1555 SOUTH RAINBOW BLVD./LAS VEGAS, NEVADA, 89146
TELEPHONE: (702) 804-2000 • FAX: (702) 804-2299

E:\V23\3550 24-WATERLINE\DWGS\PHASE2\3550C014-P2.dwg

SUMMERLIN

VILLAGE 23B 3550 ZONE 24" WATERLINE - PHASE 2

LATERAL DETAILS AND MISC. DETAILS

SHEET 14 — 14 OF 15 SHTS

JOB NO. 62A.W04.216

G.V. DRAWING NO. 545-WS-P12

94545