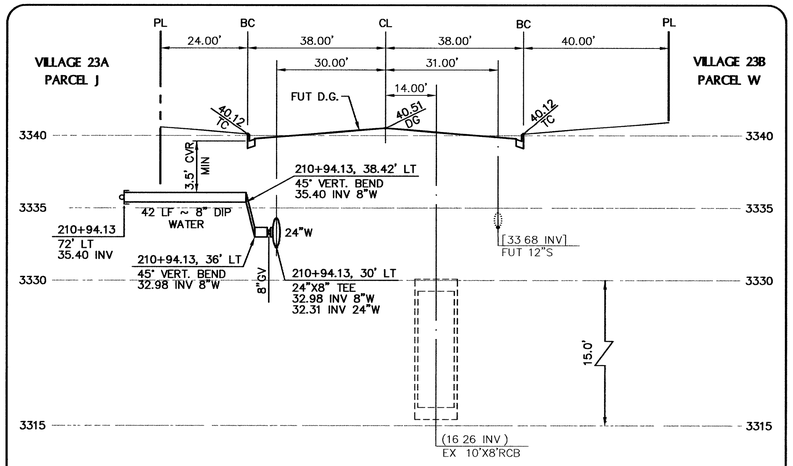

ALTA DRIVE WATER
LATERAL DETAIL @ STA. 210+94.13 (9 / –)

SCALE: HORIZ. 1" = 20'
VERT. 1" = 5'

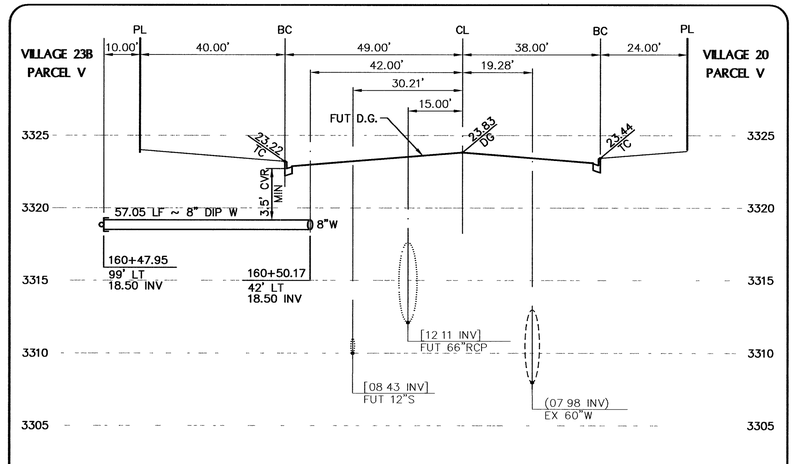

DESERT FOOTHILLS DRIVE
LATERAL DETAIL @ STA. 160+50.17 (6 / –)

SCALE: HORIZ. 1" = 20'
VERT. 1" = 5'

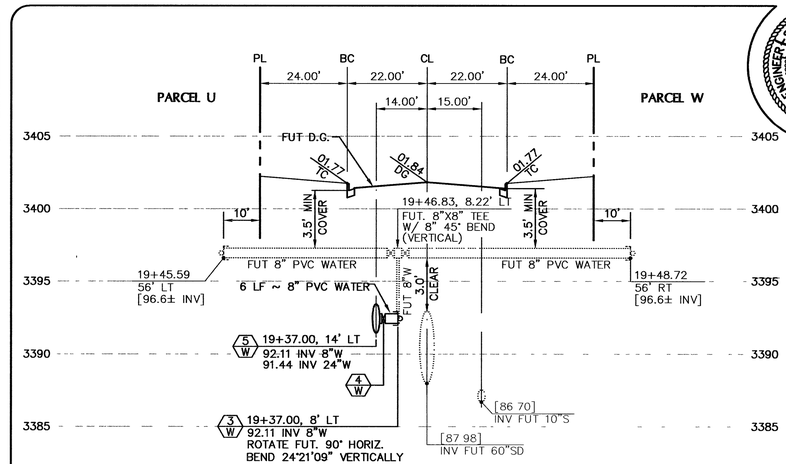

SPOKE B WATER
LATERAL DETAIL @ STA. 19+37.00 (3 / –)

SCALE: HORIZ. 1" = 20'
VERT. 1" = 5'

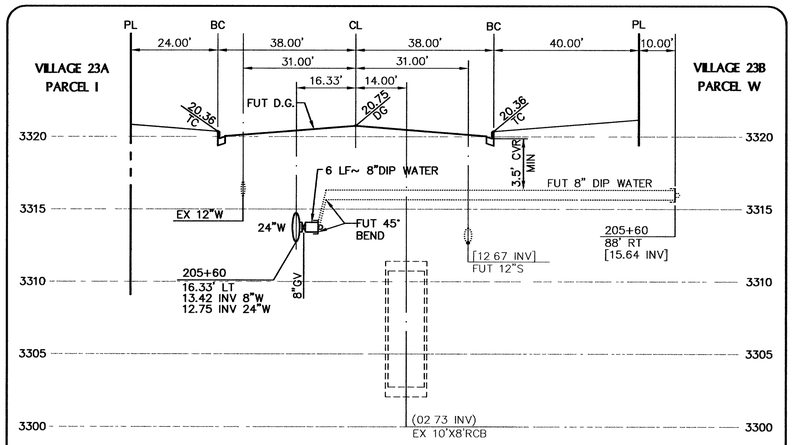

ALTA DRIVE WATER
LATERAL DETAIL @ STA. 205+60 (8 / –)

SCALE: HORIZ. 1" = 20'
VERT. 1" = 5'

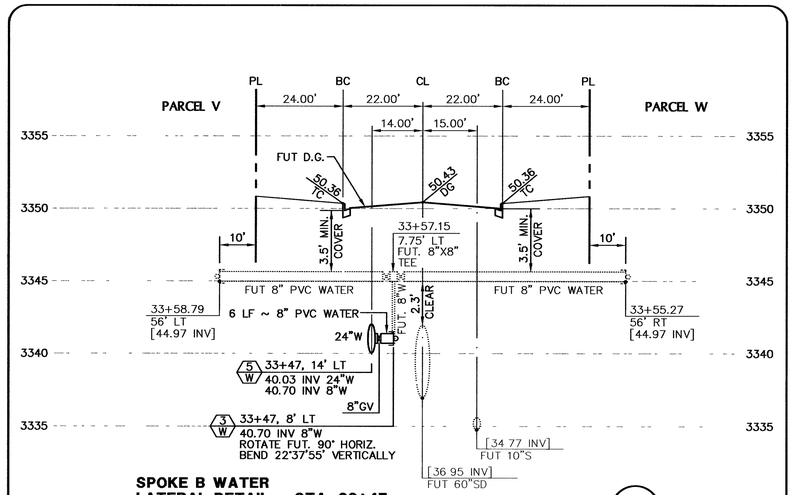

SPOKE B WATER
LATERAL DETAIL @ STA. 33+47 (5 / –)

SCALE: HORIZ. 1" = 20'
VERT. 1" = 5'

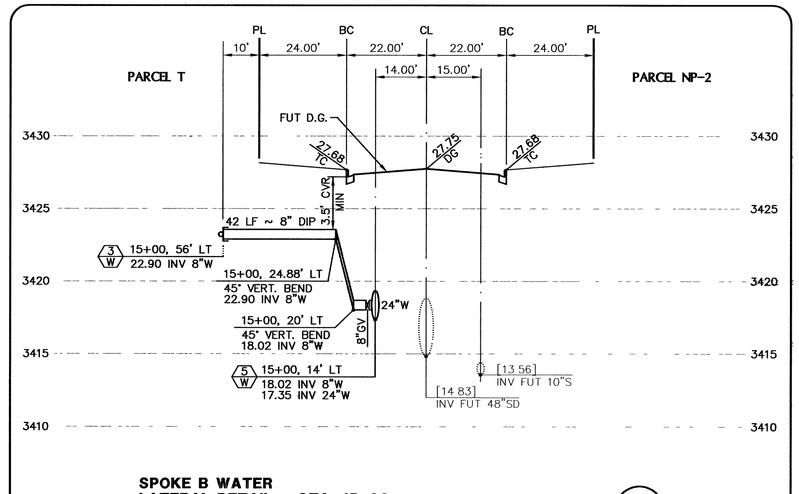

SPOKE B WATER
LATERAL DETAIL @ STA. 15+00 (2 / –)

SCALE: HORIZ. 1" = 20'
VERT. 1" = 5'

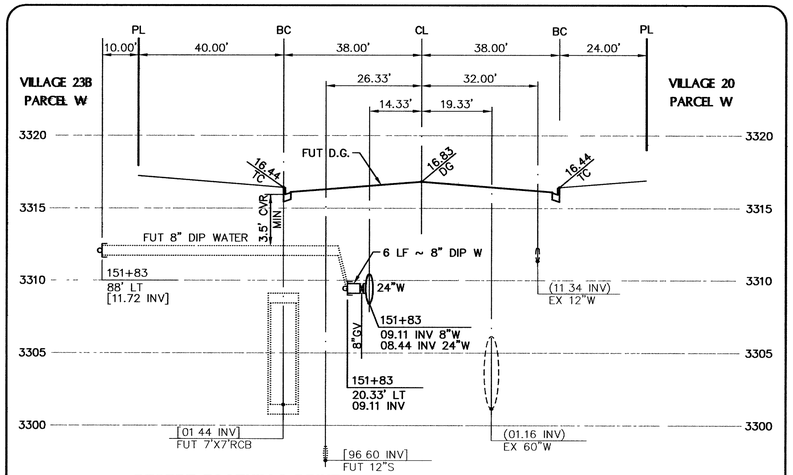

DESERT FOOTHILLS DRIVE
LATERAL DETAIL @ STA. 151+83 (7 / –)

SCALE: HORIZ. 1" = 20'
VERT. 1" = 5'

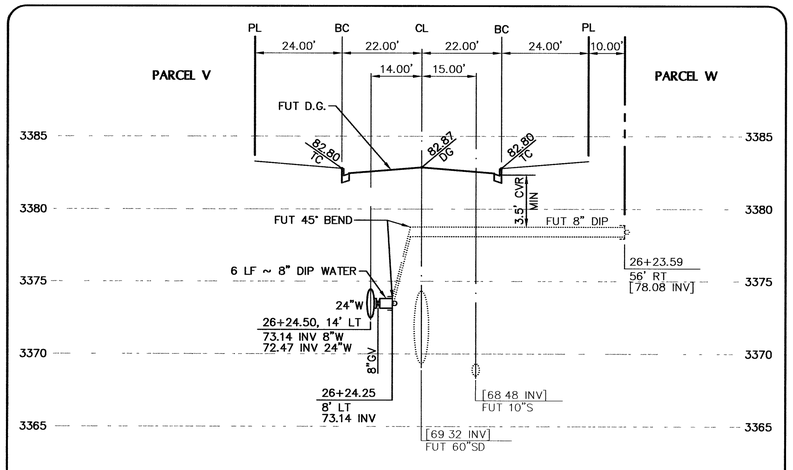

SPOKE B WATER
LATERAL DETAIL @ STA. 26+24 (4 / –)

SCALE: HORIZ. 1" = 20'
VERT. 1" = 5'

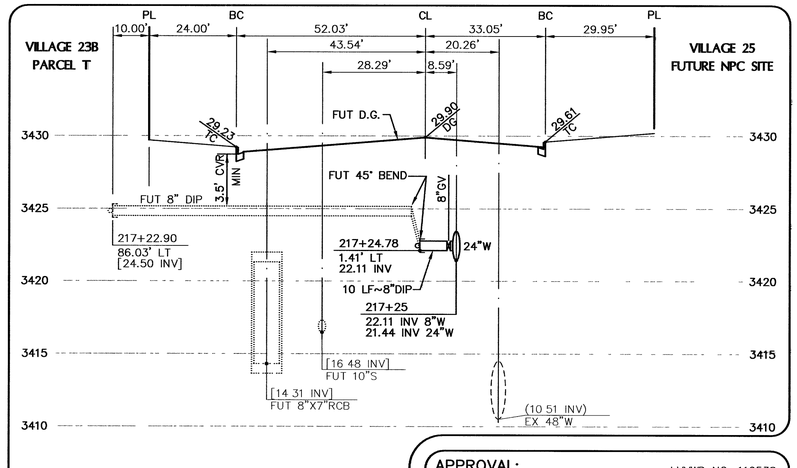

FAR HILLS AVENUE WATER
LATERAL DETAIL @ STA 217+25 (1 / –)

SCALE: HORIZ. 1" = 20'
VERT. 1" = 5'

APPROVAL: LVVWD NO. 112538

LAS VEGAS VALLEY WATER DISTRICT — DATE 6/26/06

STATE OF NEVADA — BERT K. HOFFMAN — No. 10089 — PROFESSIONAL ENGINEER — CIVIL

REV	DATE	DESCRIPTION	DATE: AGEN. APP	DATE: GCW. APP

DESIGN: DDFF
DRAWN: MJB
CHECK: DFF
ISSUE DATE:
ISSUE EDITOR:
PLOT DATE: 06-21-06
PLOT TIME: 15:10:41

G. C. WALLACE, INC.
Engineers/Planners/Surveyors
1555 SOUTH RAINBOW BLVD./LAS VEGAS, NEVADA 89146
TELEPHONE: (702) 804-2000 • FAX: (702) 804-2299

I:\V23s\3550 24-WATERLINE\DWG\MPS\PHASE1\3550C016-P1.dwg dtrnh

SUMMERLIN
VILLAGE 23B 3550 ZONE 24' WATERLINE - PHASE 1
LATERAL DETAILS

SHEET 16
16 OF 17 SHTS

JOB NO. 62A.W04.216