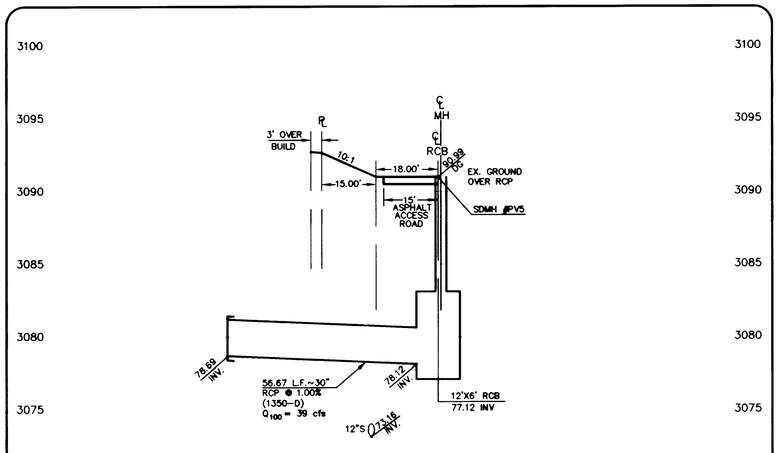

BELTWAY CHANNEL INTERCONNECT
LATERAL DETAIL @ STA. 4+86.59

SCALE: HORIZ. 1" = 20'
VERT. 1" = 5'

9 / –

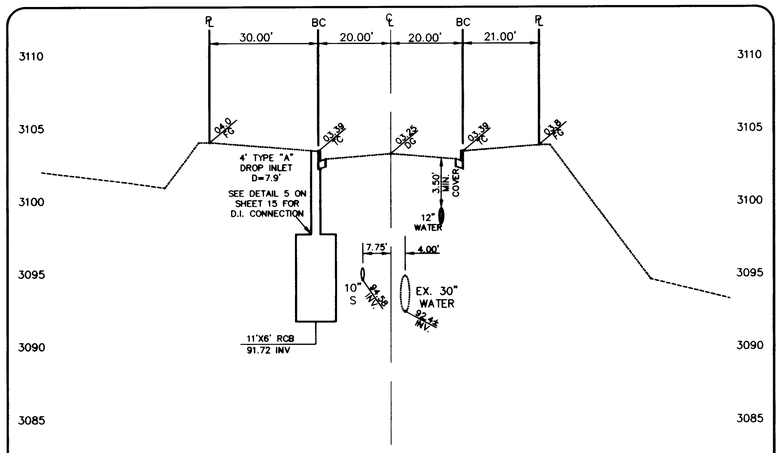

PARK VISTA DRIVE STORM DRAIN
LATERAL DETAIL @ STA. 112+48.00

SCALE: HORIZ. 1" = 20'
VERT. 1" = 5'

6 / –

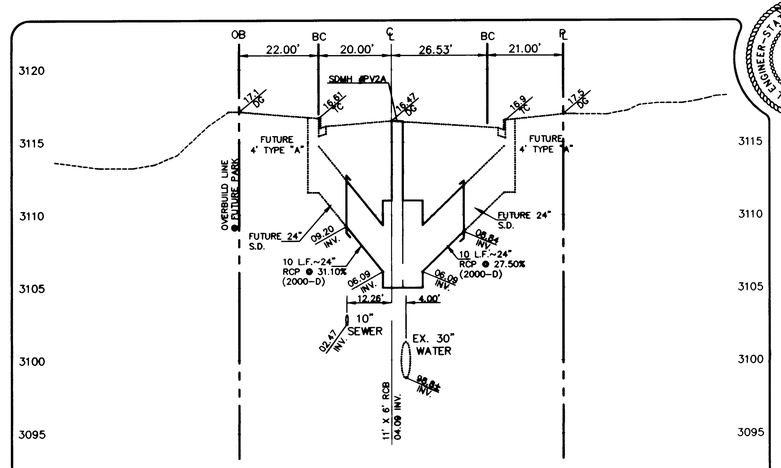

PARK VISTA DRIVE STORM DRAIN
LATERAL DETAIL @ STA. 103+08.76

SCALE: HORIZ. 1" = 20'
VERT. 1" = 5'

3 / –

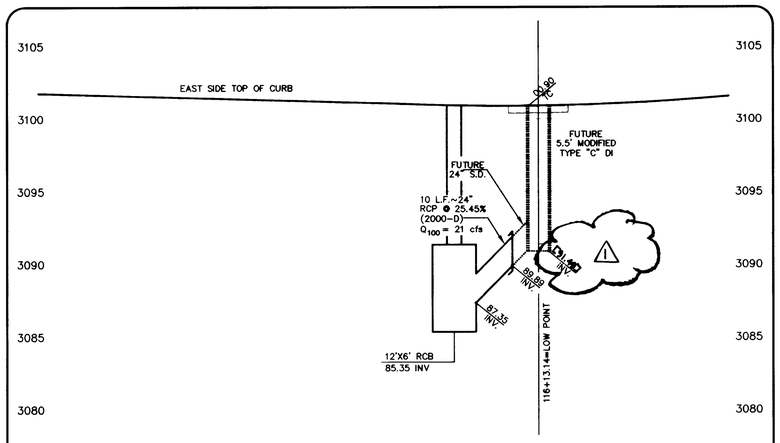

PARK VISTA DRIVE STORM DRAIN
LATERAL DETAIL @ STA. 115+94.42

SCALE: HORIZ. 1" = 20'
VERT. 1" = 5'

8 / –

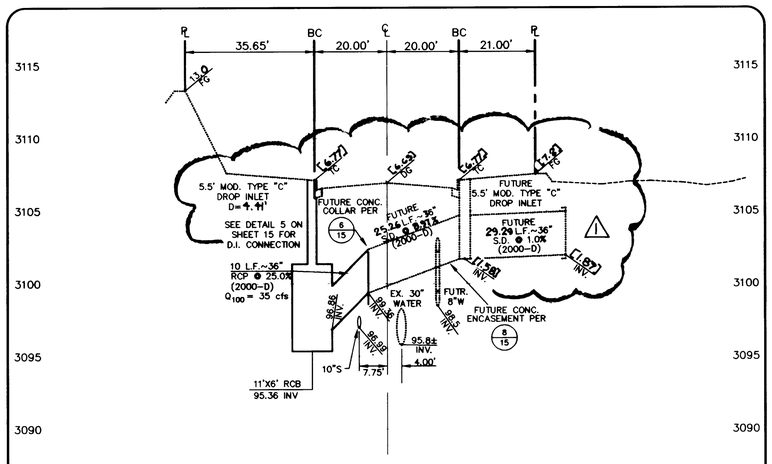

PARK VISTA DRIVE STORM DRAIN
LATERAL DETAIL @ STA. 107+79.71

SCALE: HORIZ. 1" = 20'
VERT. 1" = 5'

5 / –

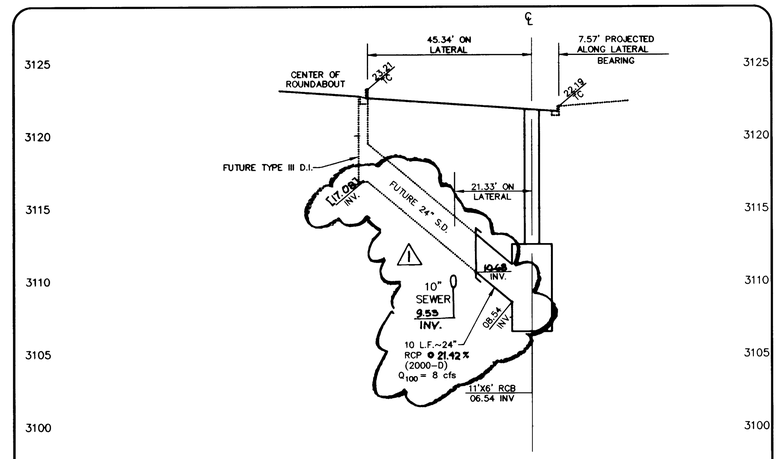

PARK VISTA DRIVE STORM DRAIN
LATERAL @ STA. 100+71.80

SCALE: HORIZ. 1" = 20'
VERT. 1" = 5'

2 / –

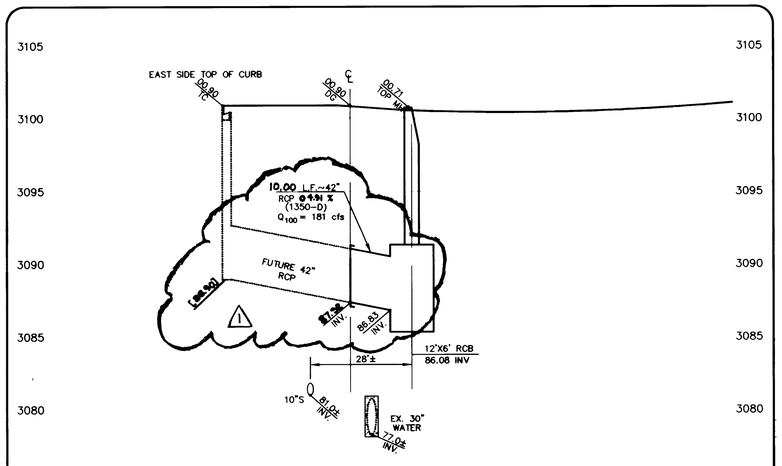

PARK VISTA DRIVE STORM DRAIN
LATERAL DETAIL @ STA. 115+76.88

SCALE: HORIZ. 1" = 20'
VERT. 1" = 5'

7 / –

30756 RS 32572

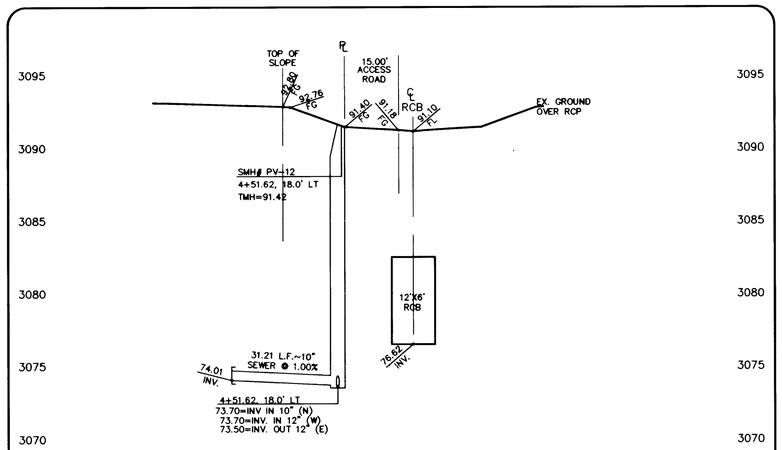

BELTWAY CHANNEL INTERCONNECT
LATERAL DETAIL @ STA. 4+51.62

SCALE: HORIZ. 1" = 20'
VERT. 1" = 5'

4 / –

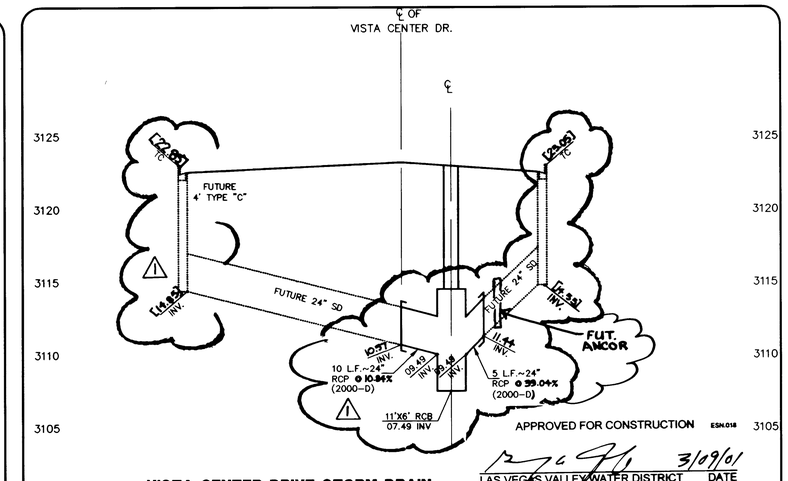

APPROVED FOR CONSTRUCTION ESN.018

LAS VEGAS VALLEY WATER DISTRICT — DATE 3/09/01

VISTA CENTER DRIVE STORM DRAIN
LATERAL @ STA. 108+54.27

SCALE: HORIZ. 1" = 20'
VERT. 1" = 5'

1 / –

731-73

BERT A. HUGHES — STATE OF NEVADA — PROFESSIONAL ENGINEER — No. 8029 — CIVIL — DATE: 3/1/01

REV	DATE	DESCRIPTION	DATE	LAGRN.	APP.	DATE	GCW.	APP.
1	5/23/01	MINOR GRADE ADJUSTMENTS TO MATCH FUTURE	5/23/01					

DESIGN: LJH
DRAWN: LJH
CHECK: BAH
ISSUE DATE:
ISSUE EDITOR:
PLOT DATE: 03-01-01
PLOT TIME: 08:11:28
lhazel

G.C. WALLACE, INC.
Engineering/Architecture
1555 SOUTH RAINBOW BLVD./LAS VEGAS, NEVADA 89146
TELEPHONE: (702) 804-2000 • FAX: (702) 804-2299
F:\V20\Unit1-RCB\dwg\dwgs\V20C01-4.dwg

SUMMERLIN
VILLAGE 20 UNIT 1 REGIONAL DRAINAGE IMPROVEMENTS
LATERAL PROFILES

SHEET C-14
14 OF 18 SHTS

JOB NO. 62020.2251