Avoid costly underground utility loss. It's costly.

Call before you Dig
1-800-227-2600

Call before you Overhead
1-702-593-6111

CONTRACTORS NOTE

CONTRACTOR SHALL IMMEDIATELY NOTIFY ENGINEER OF ANY DISCREPANCY BETWEEN INFORMATION ON PLANS AND EXISTING SITE CONDITIONS.

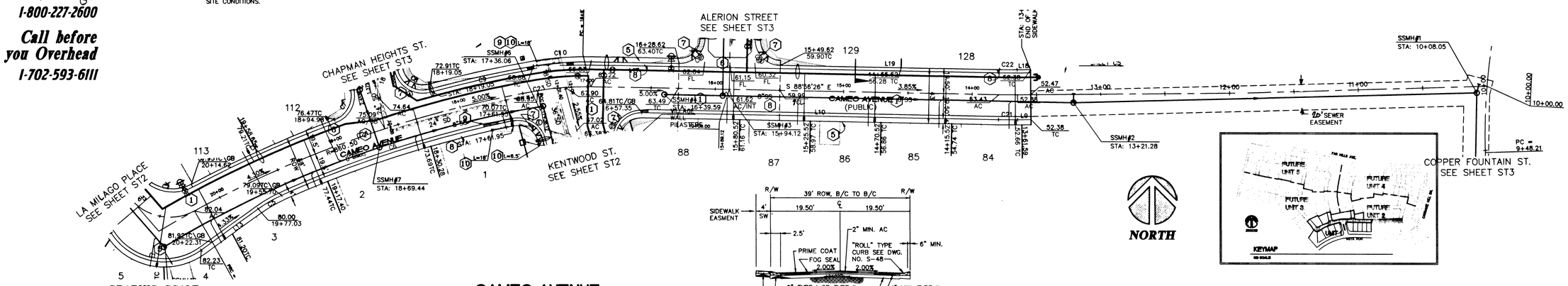

NORTH

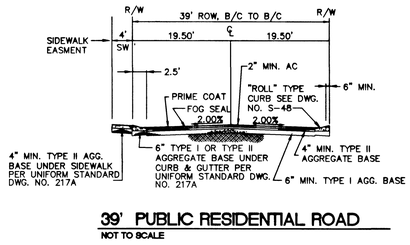

39' PUBLIC RESIDENTIAL ROAD

NOT TO SCALE

CAMEO AVENUE (PUBLIC) PLAN AND PROFILE SCALE: HORIZONTAL 1"=40' VERTICAL 1"=4'

GRADING KEY NOTES

1. CONSTRUCT 2" MIN. AC OVER 4.5" MIN TYPE II AGG. BASE ON 5" MIN. TYPE I AGG.
2. CONSTRUCT 3" MIN. AC OVER 4" MIN TYPE II AGG. BASE ON 8" MIN. TYPE I AGG. BASE.
3. CONSTRUCT "L" TYPE CURB PER SUMMERLIN STD. DWG. NO S-47.
4. CONSTRUCT "A" TYPE CURB PER SUMMERLIN STD. DWG. NO S-50
5. CONSTRUCT CONC. SIDEWALK PER SUMMERLIN STD. DWG. NO S-72. SEE PLANS FOR WIDTH.
6. CONSTRUCT 8' WIDE CROSS GUTTER PER SUMMERLIN STD. DWG. NO S-54
7. CONSTRUCT SIDEWALK RAMP PER CLARK COUNTY DWG. No. 235, CASE I
8. CONSTRUCT ROLL TYPE CURB PER SUMMERLIN STD. S-48.
9. CONSTRUCT 3' TRANSITION FROM "L" TYPE CURB TO ROLL TYPE CURB PER DETAIL 7 SHEET DT-1
10. INSTALL TYPE CM2 CATCH BASIN PER DETAIL, SHEET DT-2, SEE PLAN AND PROFILE FOR SIZES

LINE TABLE		
LINE	BEARING	DISTANCE
L6	S01°03'34"W	13.36
L8	S01°03'34"W	13.36
L9	S89°25'22"W	10.41
L10	N88°56'26"W	277.80
L12	N32°35'05"W	59.99
L13	N53°59'32"E	54.72
L17	N88°56'26"W	68.65
L18	S89°25'22"W	10.41
L19	N88°56'26"W	170.44

CURVE TABLE				
CURVE	RADIUS	DELTA	LENGTH	TANGENT
C1	49.00'	93°25'22"	79.90'	52.02'
C2	30.00'	77°41'27"	40.68'	24.16'
C4	880.00'	07°57'58"	122.35'	61.27'
C5	104.00'	11°32'25"	20.95'	10.51'
C6	841.00'	12°54'01"	189.35'	95.08'
C7	20.00'	81°49'09"	28.56'	17.33'
C8	20.00'	93°07'31"	32.51'	21.12'
C9	880.00'	05°23'21"	82.77'	41.42'
C10	231.50'	11°02'22"	44.60'	22.37'
C11	20.00'	86°30'02"	30.19'	18.81'
C14	5.00'	180°00'00"	18.85'	---
C15	20.00'	106°07'34"	37.05'	26.60'
C17	20.00'	90°00'00"	31.42'	20.00'
C20	20.00'	90°00'00"	31.42'	20.00'
C21	519.50'	01°38'12"	14.84'	7.42'
C22	480.50'	01°38'12"	13.73'	6.86'
C23	212.00'	11°02'22"	40.85'	20.49'
C24	858.00'	08°31'26"	127.65'	63.94'

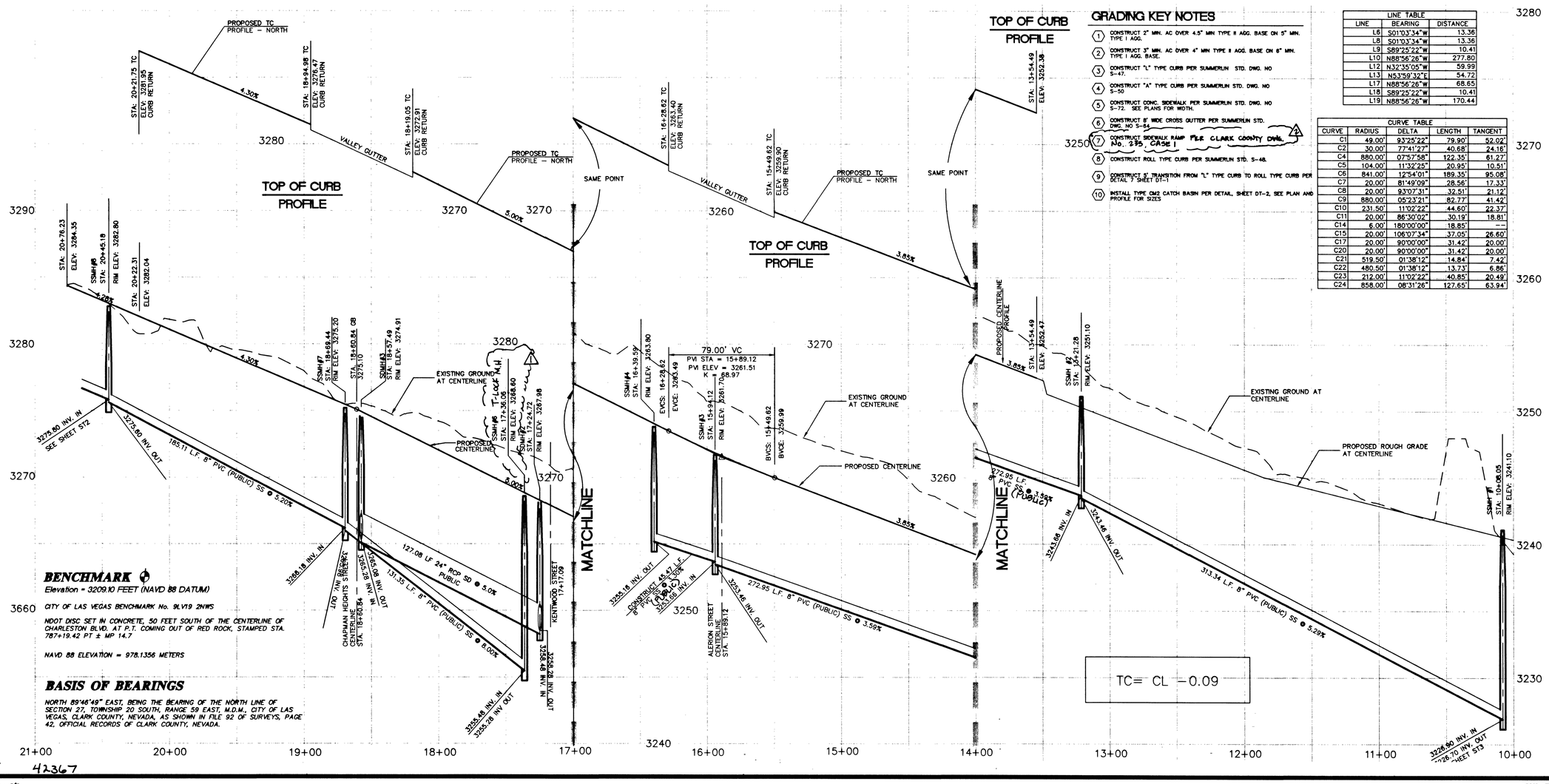

DESIGNED BY:	
DRAWN BY:	
CHECKED BY:	
PROJECT DATE:	7/8/02

NO.	REVISION	BY	DATE	APP.	DATE
6					
5					
4					
3					
2	ADD CC. DWG No. 235	TJL	6-24-02		7/8/02
1	T-LOCK MH. COVER	TJL	6-20-02		7/8/02

SUMMERLIN, VILLAGE 20
CITY OF LAS VEGAS NEVADA

CAMEO AVENUE STREET AND SEWER PLAN AND PROFILE UNIT 1

DEVELOPER
William Lyon Homes, Inc.

SEAL
NEVADA PROFESSIONAL ENGINEER – STATE OF NEVADA
DARREN M. BENCH
No. 10574

CVL CONSULTANTS, INC.
ENGINEERING · PLANNING LAND SURVEYING
6280 S. Valley View Blvd
Suite 200
Las Vegas, NV 89118
Tel: (702) 368-3008
Fax: (702) 368-0047

SHEET
ST1
11 OF 16

AGENCY DWG. NO.
3078-4705

41525 42367

019056

CVL Proj. No. 019056