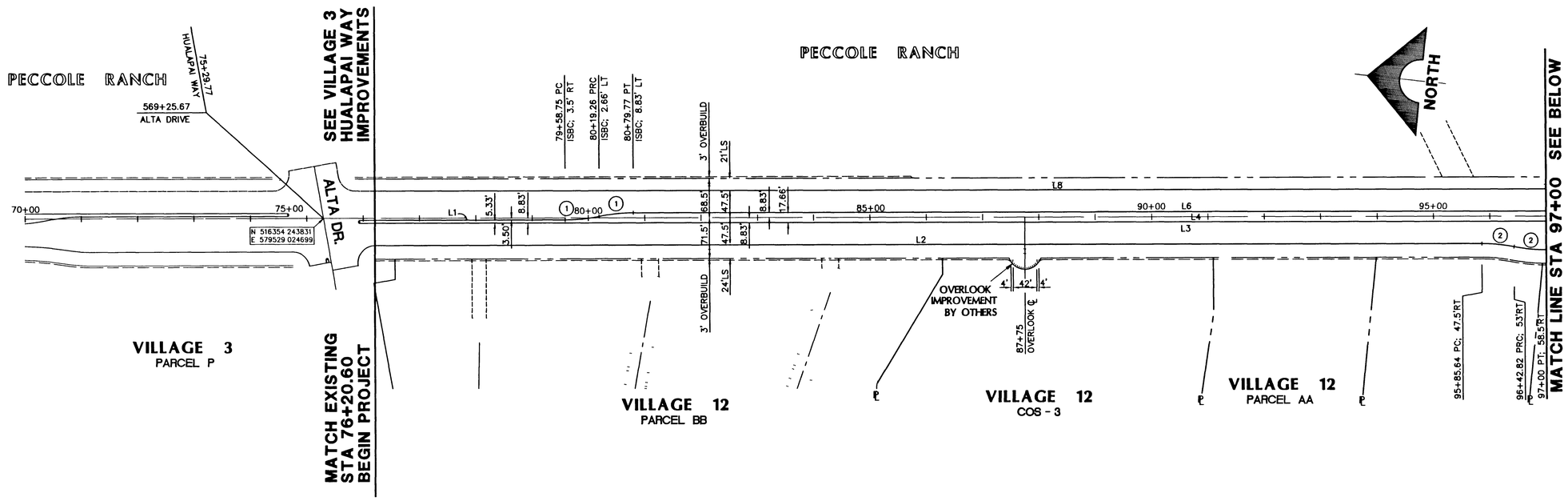

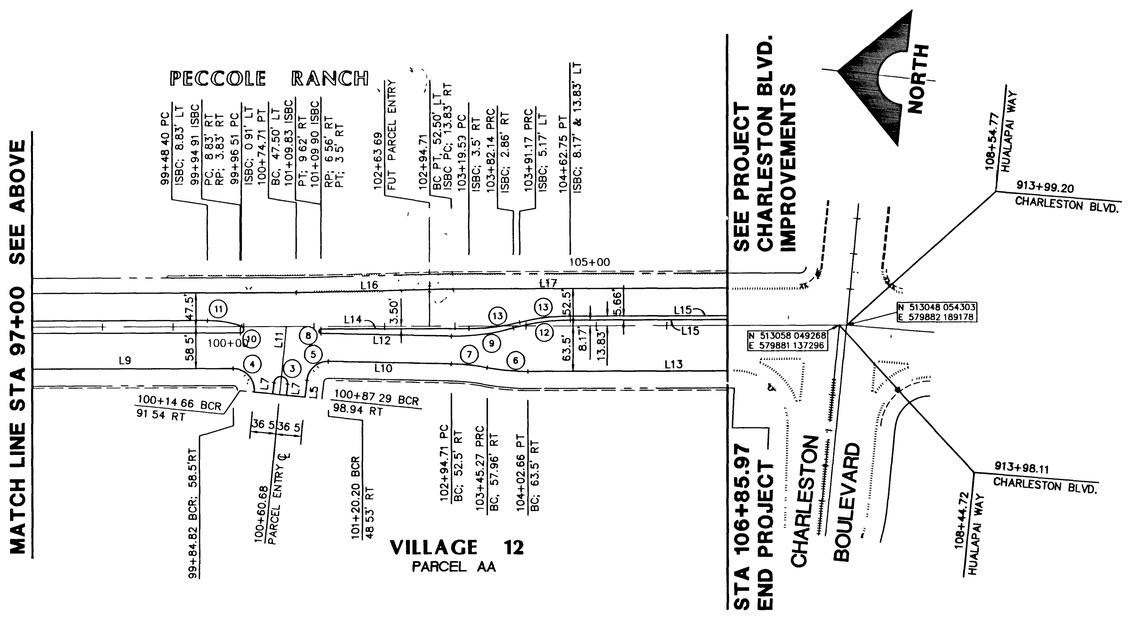

HUALAPAI WAY

SCALE: 1" = 100'

100 0 100 200
SCALE FEET

CURVE TABLE (CURVE DATA REPRESENTS ENTIRE CURVE)

CURVE	DELTA	RADIUS	LENGTH	TANGENT
1	11°38'08"	300.00'	60.92'	30.57'
2	10°59'17"	300.00'	57.53'	28.86'
3	180°00'00"	9.83'	30.88'	---
4	95°49'00"	30.00'	50.17'	33.21'
5	85°29'07"	30.00'	44.76'	27.72'
6	11°01'37"	300.00'	57.74'	28.96'
7	09°43'30"	300.00'	50.92'	25.52'
8	178°41'53"	3.06'	9.54'	---
9	16°53'22"	300.00'	88.43'	44.54'
10	161°17'36"	5.00'	14.08'	30.36'
11	18°42'24"	150.00'	48.97'	24.71'
12	15°35'15"	300.00'	81.62'	41.06'
13	13°48'15"	300.00'	72.28'	36.32'

LINE TABLE (LINE DATA REPRESENTS ENTIRE LINE)

LINE	BEARING	DISTANCE
L1	N06°05'51"W	338.15'
L2	N06°05'51"W	1965.03'
L3	N06°05'51"W	2374.31'
L4	N06°05'51"W	3065.47'
L5	N89°43'09"E	23.57'
L6	N06°05'51"W	1868.64'
L7	N89°43'09"E	15.85'
L8	N06°05'51"W	2454.11'
L9	N06°05'51"W	284.82'
L10	N04°47'44"W	174.55'
L11	N89°43'09"E	95.73'
L12	N04°47'44"W	184.93'
L13	N06°05'51"W	283.41'
L14	N06°05'51"W	209.69'
L15	N06°05'51"W	223.32'
L16	N07°23'58"W	220.06'
L17	N06°05'51"W	391.36'

2

RECORD DRAWINGS

THESE PLANS SHOW RECORD INFORMATION RECEIVED FROM:

CONTRACTOR RICE CONSTRUCTION UNDERGROUND DATE 9/28/97
CONTRACTOR WELLS CARGO, INC. ROADWAY DATE 10/1/97
CONTRACTOR WASHINGTON CONST. ROUGH GRADE DATE N.C.

THIS DATA MAY OR MAY NOT REFLECT THE ACTUAL FIELD LOCATIONS. ALL DATA SHOULD BE CONFIRMED PRIOR TO USE ON DEVELOPMENT OR ENGINEERING PLANS.

REV.	DATE	DESCRIPTION	APPROVAL
2	12/03/97	RECORD DRAWING INFORMATION	

RECOMMENDED
BERT A. HUGHES
DATE 11/14/96
BERT A. HUGHES
NO. 10243
REGISTERED PROFESSIONAL ENGINEER
STATE OF NEVADA

G. C. WALLACE, INC.
Engineering/Architecture 1555 SOUTH RAINBOW BLVD./LAS VEGAS, NEVADA 89102

SUMMERLIN
VILLAGE 12 HUALAPAI WAY IMPROVEMENTS
HORIZONTAL CONTROL PLAN

SHEET
3
SHT 3 OF 20

JOB NO. 62012.223 June 07, 1996 11:43:35 a.m. GT: Drawing C:\DWG\V612\HW-80-SD\HW2CTL3.DWG Xrefs: CLTNHW-B.DWG ALTA-HW.DWG HW12-SH.DWG

632

107-V2542

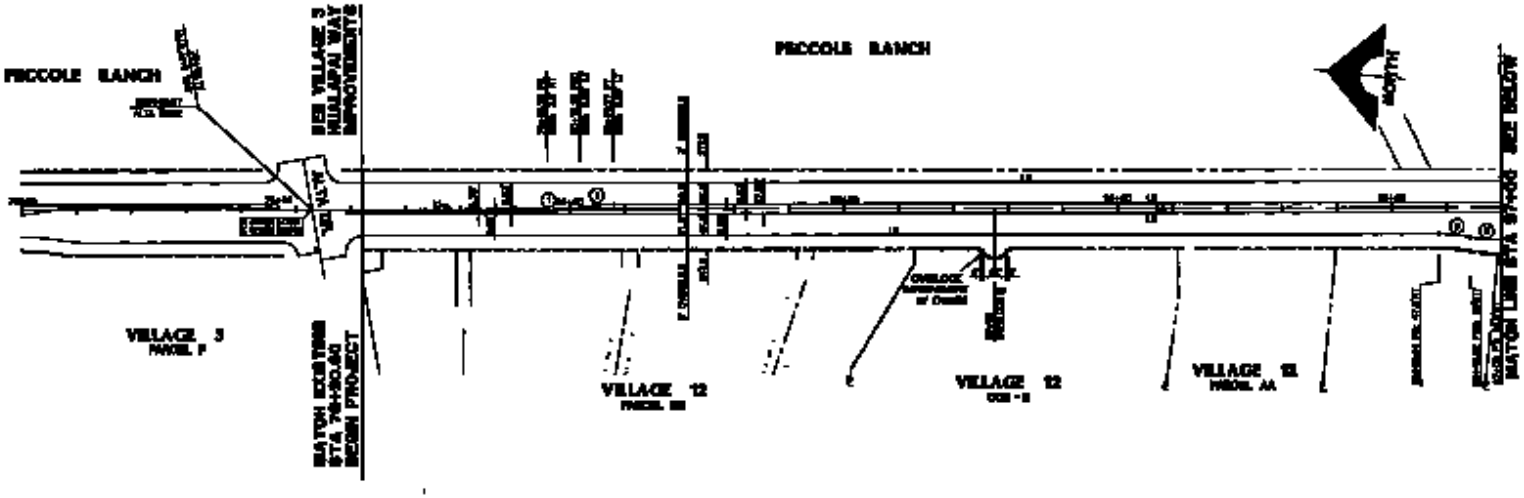

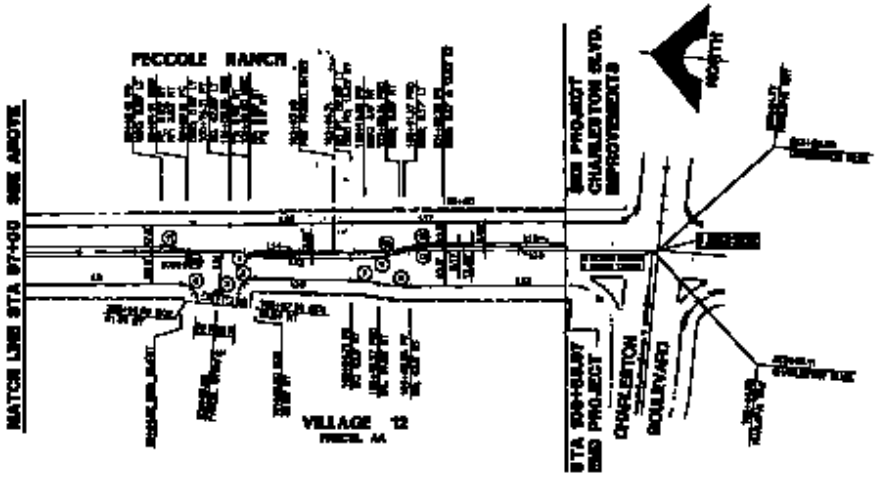

HUALAPAI WAY

SCALE: 1" = 100'

CURVE	DELTA	RADIUS	LENGTH	TANGENT
[illegible]	[illegible]	[illegible]	[illegible]	[illegible]

LINE	BEARING	DISTANCE
[illegible]	[illegible]	[illegible]

Record Drawings

THIS DATA MAY OR MAY NOT REFLECT THE AS-BUILT CONDITIONS. ALL DATA SHOULD BE VERIFIED PRIOR TO USE ON DEVELOPMENT OR ENGINEERING PLANS.

E.L. WALLACE, INC.
ENGINEERING/SURVEYING

TRACT 3 HUALAPAI WAY IMPROVEMENTS

RESIDENTIAL CONDITIONS, PLAN

SHEET 3