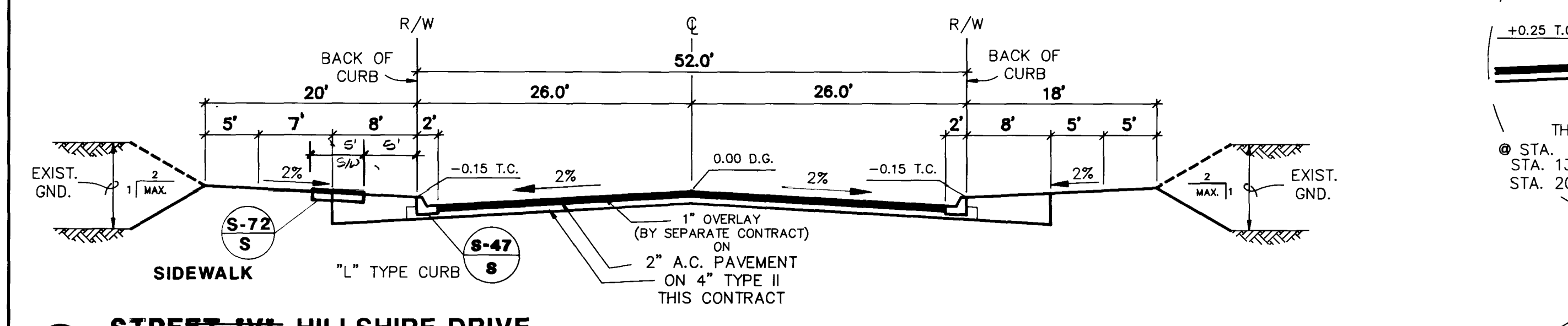
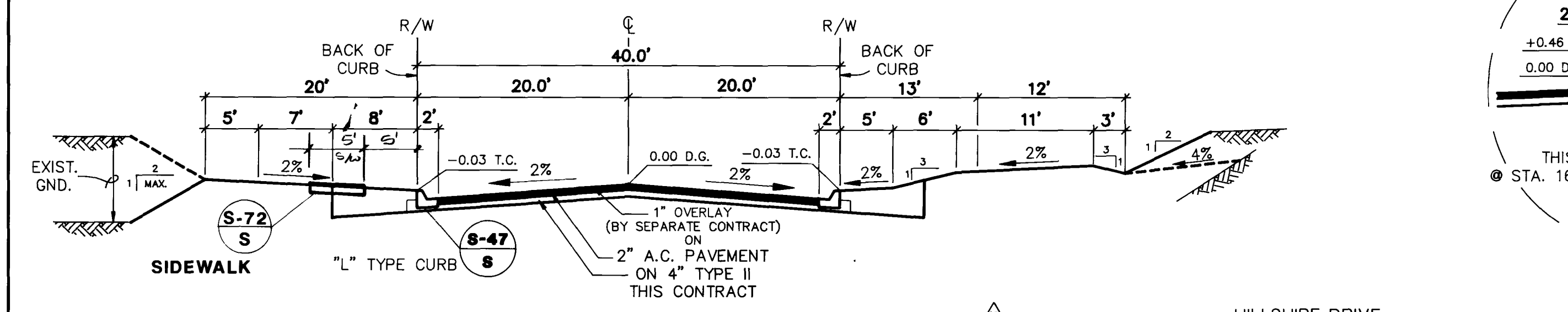


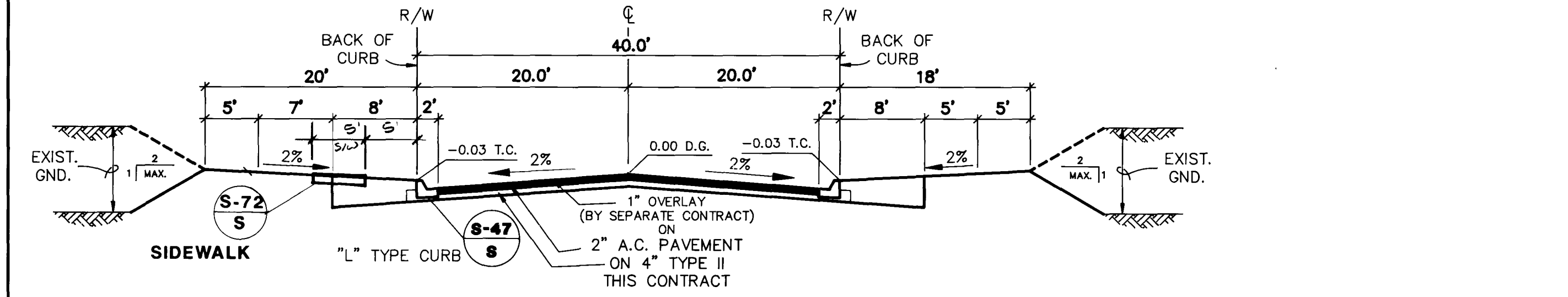
1 **STREET 'V' HILLSHIRE DRIVE** 0+62.52 TO 1+98.81



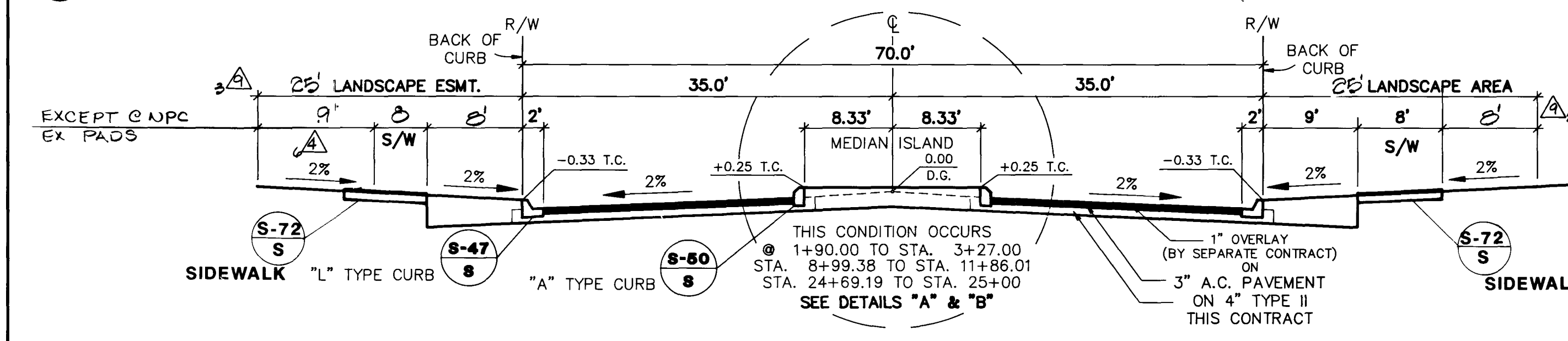
2 **STREET 'V' HILLSHIRE DRIVE** 4+23.00 TO 20+95.30



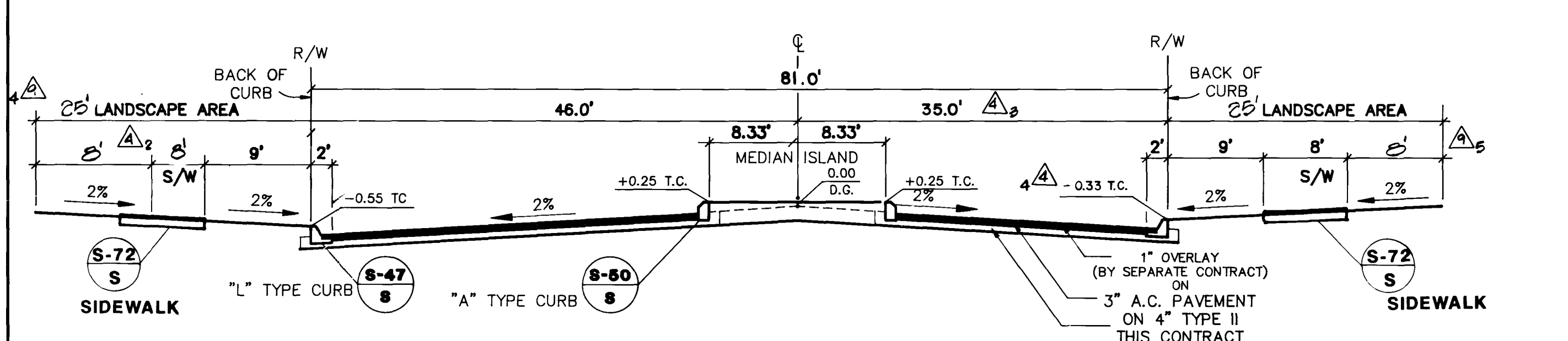
3 **STREET 'V' HILLSHIRE DRIVE** 22+45.30 TO 32+52.54



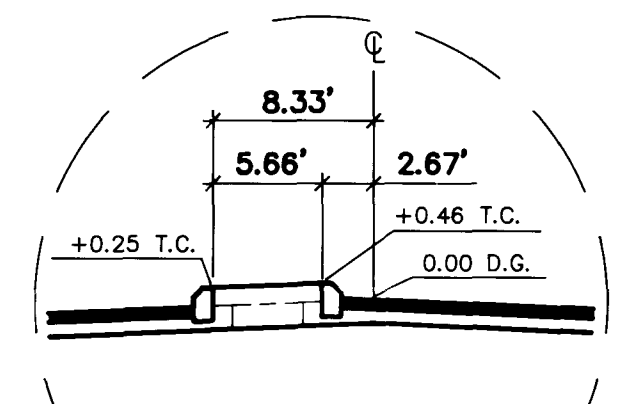
4 **STREET 'V' HILLSHIRE DRIVE** 33+00.00 TO 50+97.13



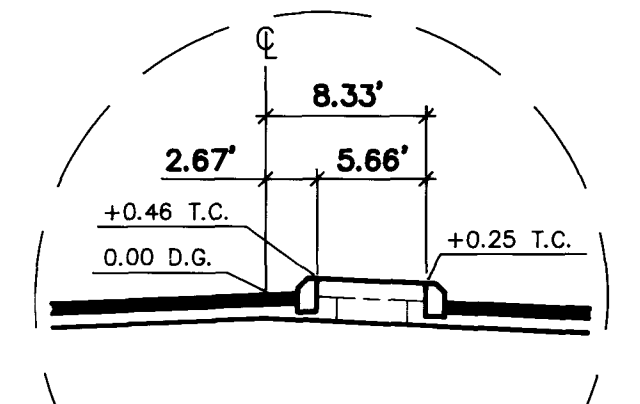
5 **STREET 'X' VILLAGE CENTER DRIVE VILLAGE CENTER CIRCLE** 1+90.00 TO 7+17.14
11+86.01 TO 25+00.00



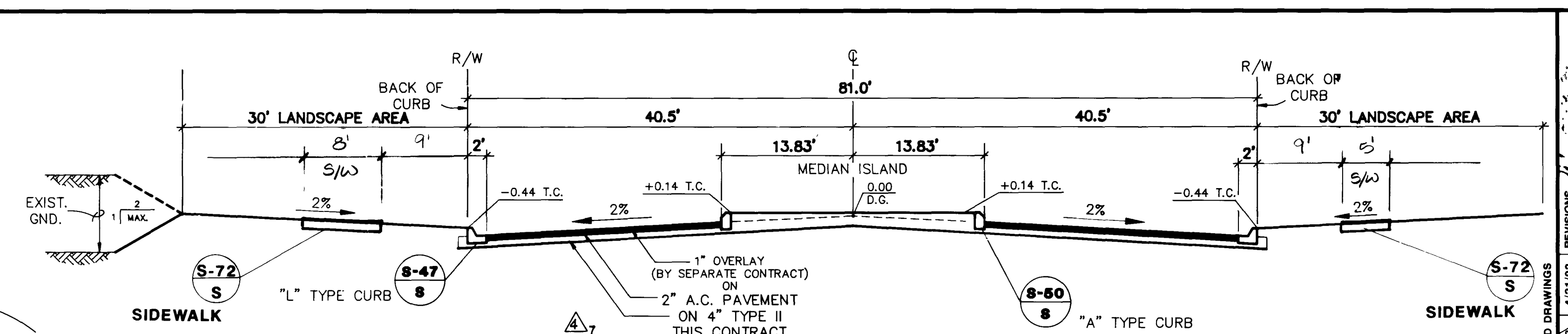
6 **STREET 'X' VILLAGE CENTER CIRCLE** 8+47.20 TO 10+70.00



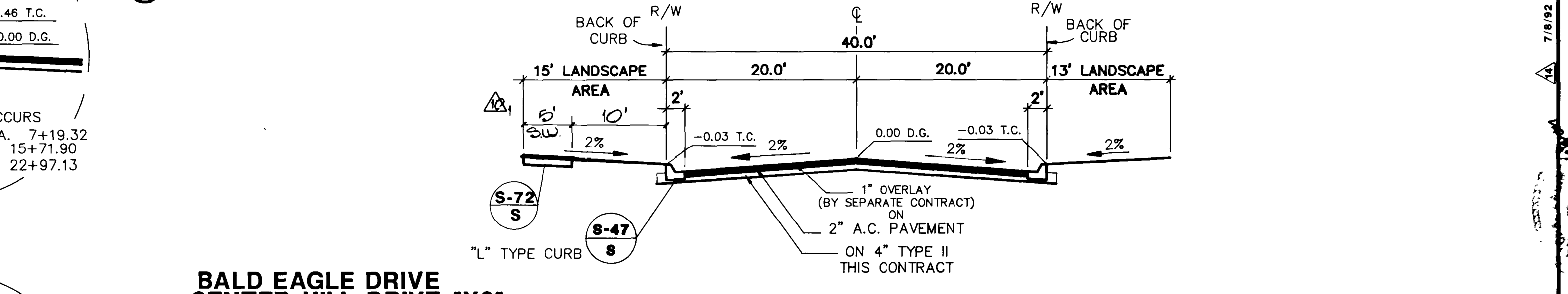
THIS CONDITION OCCURS
@ STA. 4+50.00 TO STA. 7+19.32
STA. 13+20.00 TO STA. 15+71.90
STA. 20+97.13 TO STA. 22+97.13



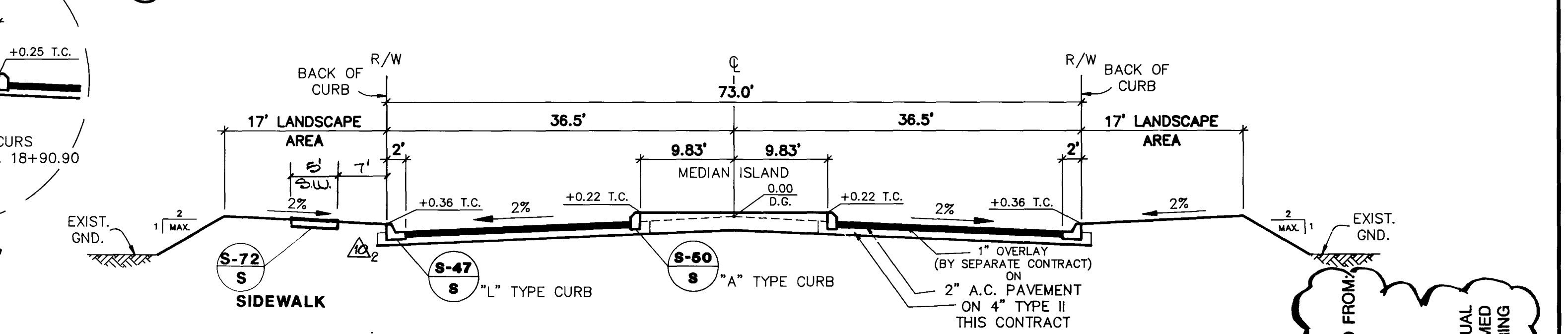
THIS CONDITION OCCURS
@ STA. 16+90.90 TO STA. 18+90.90



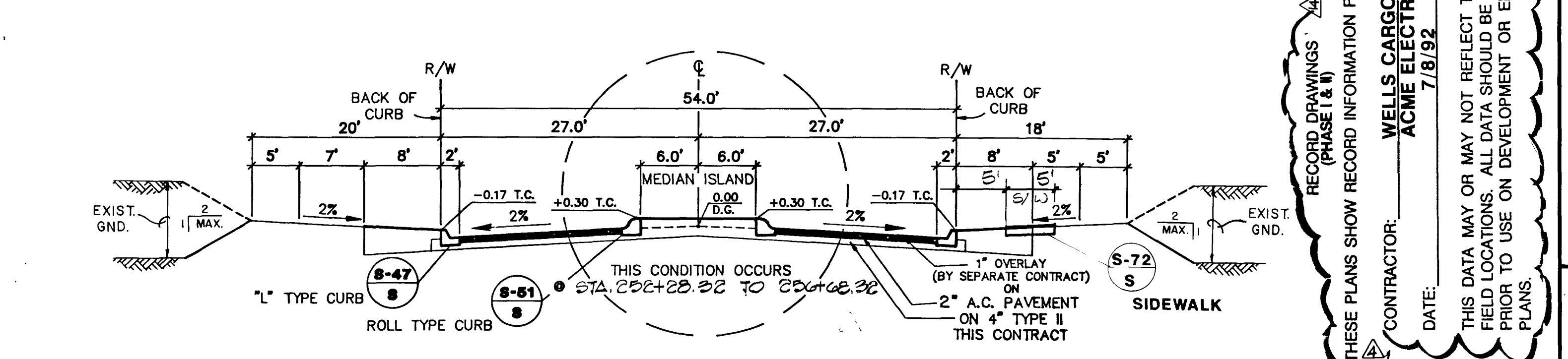
7 **STREET 'Y' HILLS DRIVE** 100+73.24 TO 103+51.21



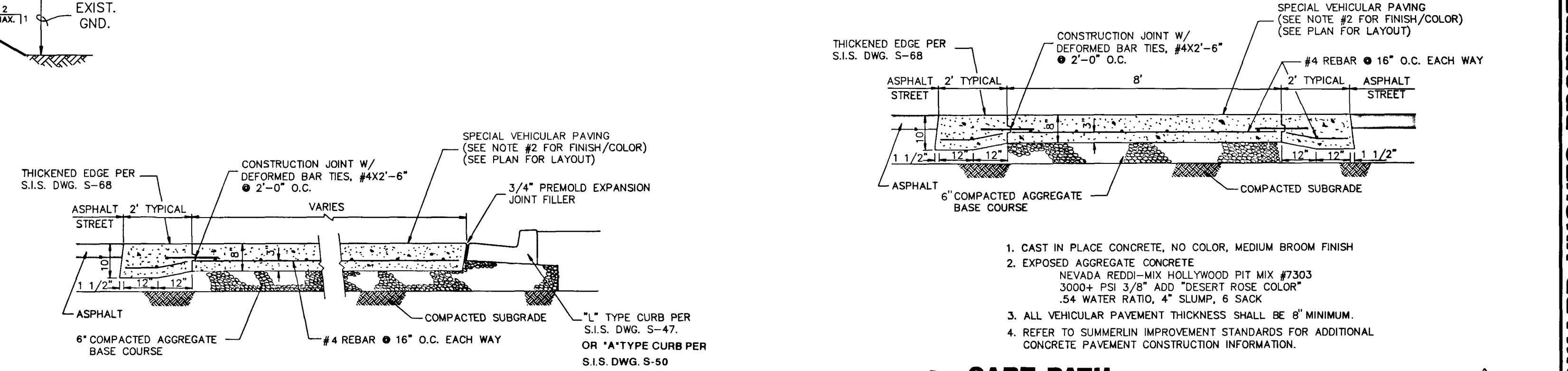
8 **BALD EAGLE DRIVE CENTER HILL DRIVE 'Y2'**



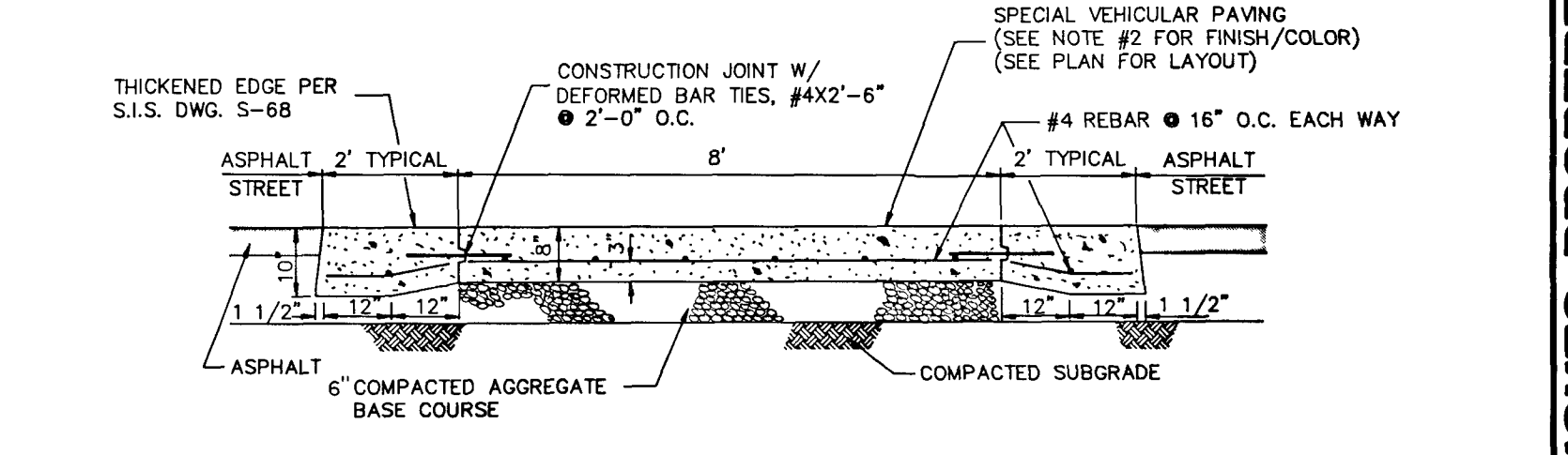
9 **STREET 'Z' (HILLGATE STREET)**



10 **PARCEL 'L' 7 ENTRY LONGSPUR DRIVE**



11 **DECORATIVE CONCRETE**

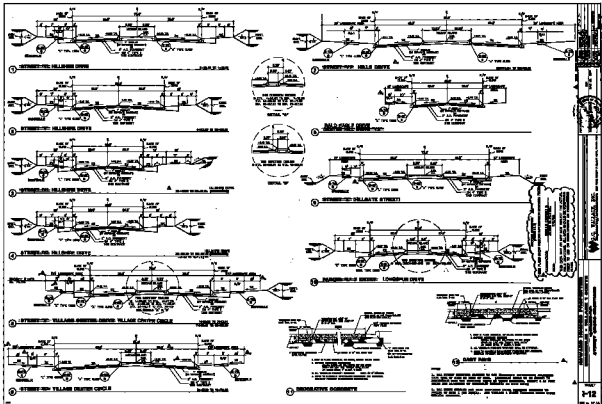


12 **CART PATH**

NOTES
1. ALL STREET SECTIONS CONFORM TO THE SUMMERLIN IMPROVEMENT STANDARDS FROM BACK OF CURB TO BACK OF CURB. LANDSCAPE AREAS TO BE GRADED IN ACCORDANCE WITH THE SECTIONS SHOWN ON THESE DRAWINGS, EXCEPT 0.33 FEET BELOW FOR ALLOWANCE OF LANDSCAPE TOPSOILS OR ROCK MULCH
2. ALL ROUGH GRADING HAS BEEN COMPLETED UNDER SEPARATE CONTRACT TO LIMITS OF TYPE I (OR EQUAL). SEE VILLAGE 1 SOUTH INTERIOR ROADS ROUGH GRADING DRAWINGS.

RECORD DRAWINGS (PHASE 1 & 2)
CONTRACTOR: WELLS CARGO & ACME ELECTRIC
DATE: 7/8/92
THIS DATA MAY OR MAY NOT REFLECT THE ACTUAL FIELD LOCATIONS. ALL DATA SHOULD BE CONFIRMED TO USE ON DEVELOPMENT OR ENGINEERING PLANS.

STATE OF NEVADA
G. C. WALLACE, INC.
Engineering/Architecture
1555 SOUTH HANDBY BLVD., LAS VEGAS, NEVADA 89102
SHEET I-12
SHT 15 OF 44



THIS DRAWING IS THE PROPERTY OF THE UNITED STATES GOVERNMENT AND IS LOANED TO YOU. IT AND ITS CONTENTS ARE NOT TO BE DISTRIBUTED OUTSIDE YOUR AGENCY.

1-12
 25-571 10-7-60