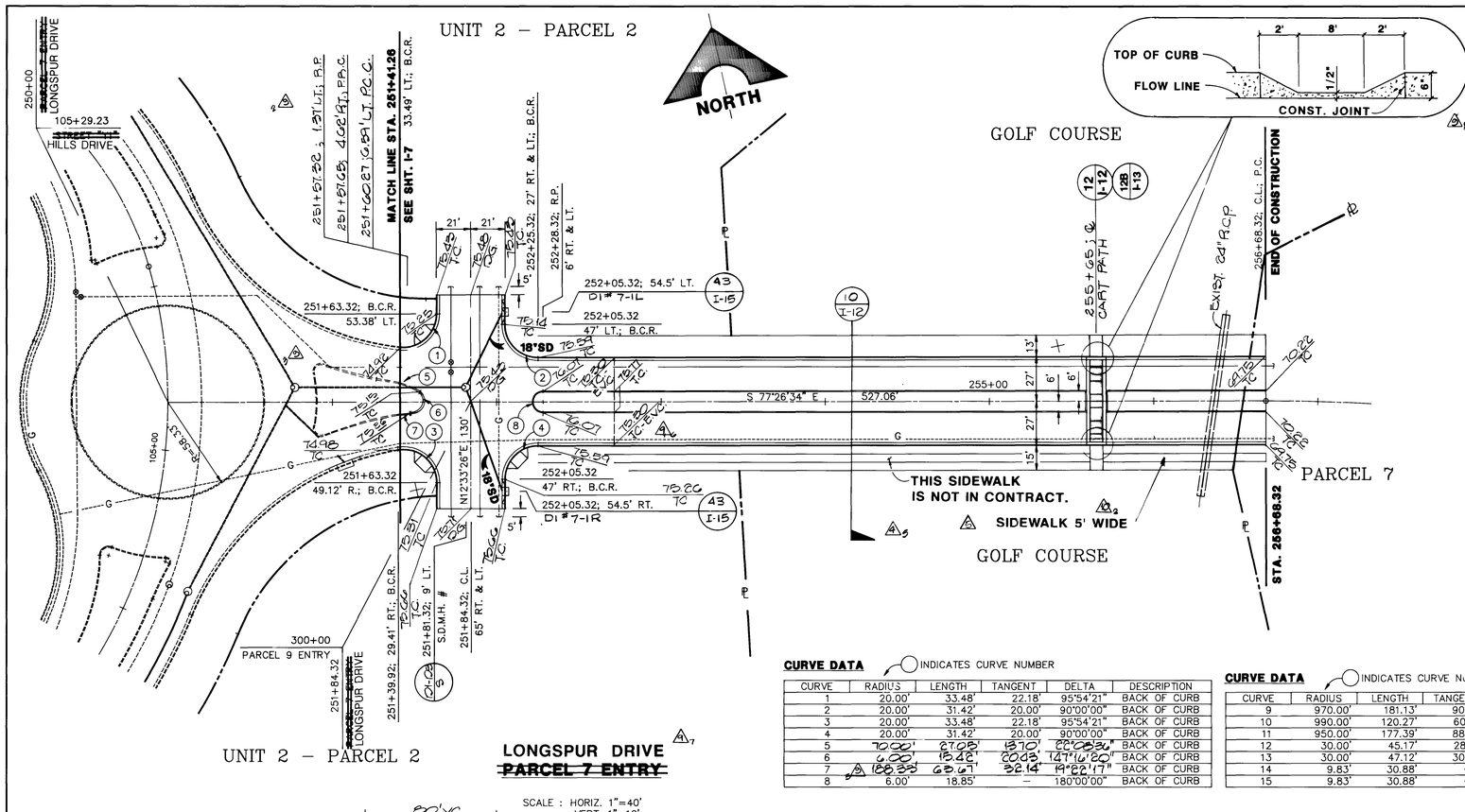

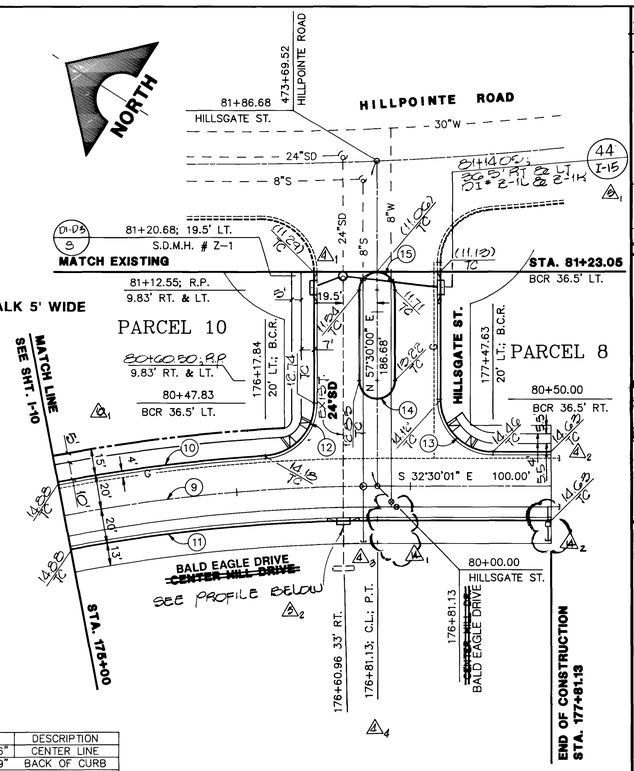

CURVE DATA (INDICATES CURVE NUMBER)

CURVE	RADIUS	LENGTH	TANGENT	DELTA	DESCRIPTION
1	20.00'	33.48'	22.18'	95°54'21"	BACK OF CURB
2	20.00'	31.42'	20.00'	90°00'00"	BACK OF CURB
3	20.00'	33.48'	22.18'	95°54'21"	BACK OF CURB
4	20.00'	31.42'	20.00'	90°00'00"	BACK OF CURB
5	70.00'	27.08'	13.70'	22°09'34"	BACK OF CURB
6	6.00'	15.42'	20.03'	147°16'20"	BACK OF CURB
7	188.33'	63.61'	32.14'	19°22'17"	BACK OF CURB
8	6.00'	18.85'	–	180°00'00"	BACK OF CURB

CURVE DATA (INDICATES CURVE NUMBER)

CURVE	RADIUS	LENGTH	TANGENT	DELTA	DESCRIPTION
9	970.00'	181.13'	90.83'	10°41'56"	CENTER LINE
10	990.00'	120.27'	60.21'	06°57'39"	BACK OF CURB
11	950.00'	177.39'	88.96'	10°41'56"	BACK OF CURB
12	30.00'	45.17'	28.10'	86°15'43"	BACK OF CURB
13	30.00'	47.12'	30.00'	90°00'00"	BACK OF CURB
14	9.83'	30.88'	–	180°00'00"	BACK OF CURB
15	9.83'	30.88'	–	180°00'00"	BACK OF CURB

LONGSPUR DRIVE
~~PARCEL 7 ENTRY~~
SCALE : HORIZ. 1"=40'
VERT. 1"=10'

~~STREET 'Y2' & STREET 'Z'~~
BALD EAGLE DRIVE & HILLSGATE STREET
SCALE : HORIZ. 1"=40'
VERT. 1"=10'

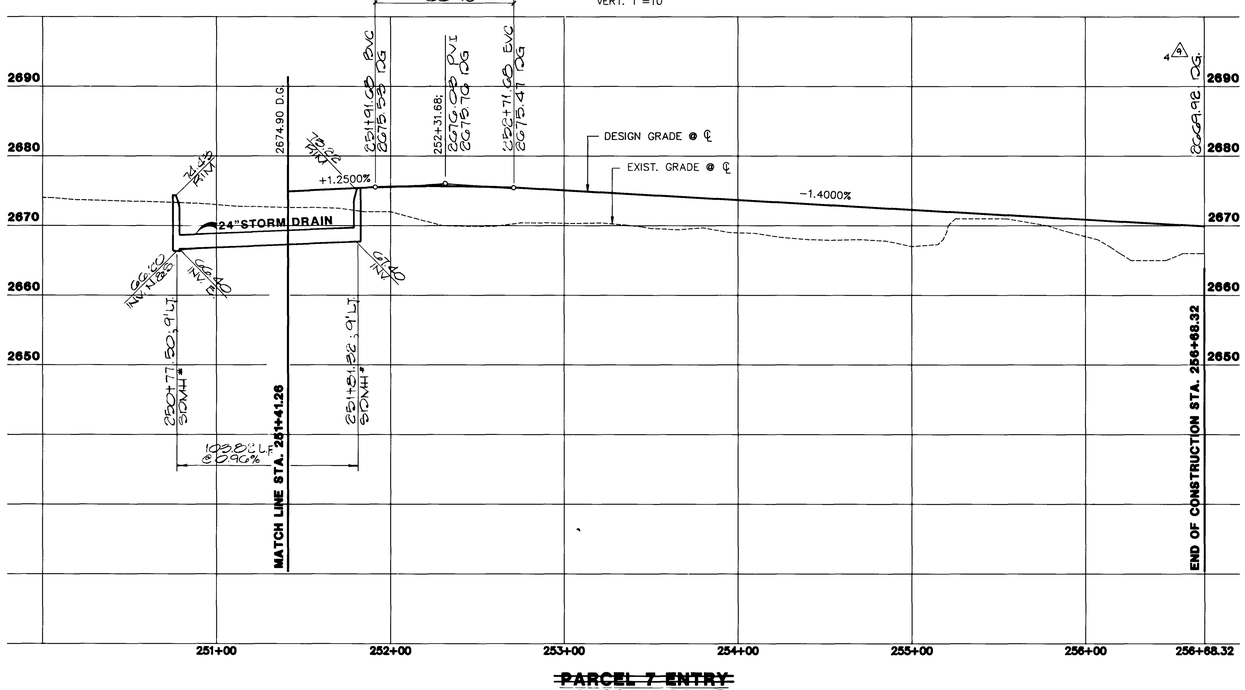

~~PARCEL 7 ENTRY~~
LONGSPUR DRIVE

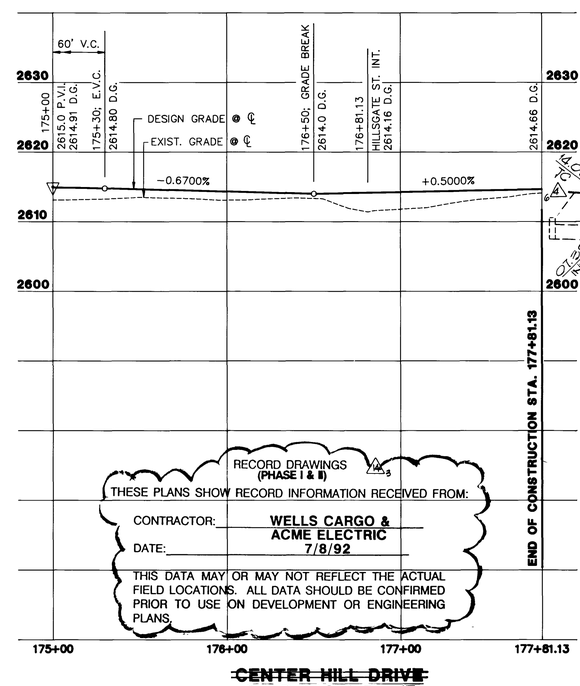

RECORD DRAWINGS
(PHASE I & II)
THESE PLANS SHOW RECORD INFORMATION RECEIVED FROM:
CONTRACTOR: WELLS CARGO & ACME ELECTRIC
DATE: 7/8/92
THIS DATA MAY OR MAY NOT REFLECT THE ACTUAL FIELD LOCATIONS. ALL DATA SHOULD BE CONFIRMED PRIOR TO USE ON DEVELOPMENT OR ENGINEERING PLANS.

~~CENTER HILL DRIVE~~
BALD EAGLE DRIVE

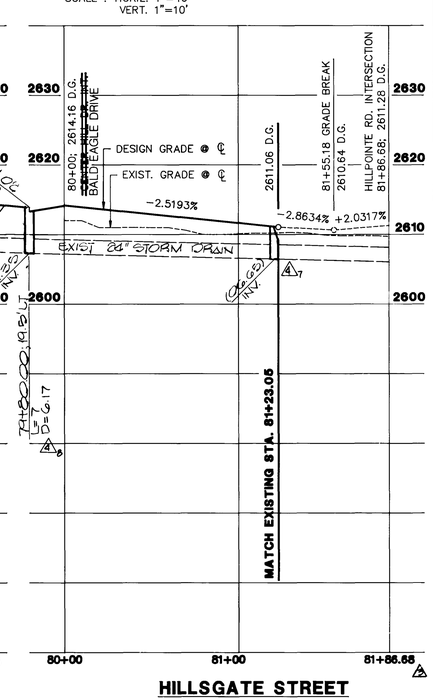

HILLSGATE STREET

REV.	DATE	DESCRIPTION
A	7/8/92	RECORD DRAWINGS KW 11/14/92
B	12/12/91	REVISION
C	10/8/91	REVISION
D	8/13/91	REVISIONS
E	8/6/91	REVISION / C.L.V. COMMENTS
F	6/11/91	REVISION

RECOMMENDED — DATE
CHRISTOPHER W. ANNESLEY — R.P.E. NO. 5071 — DATE

G.C. WALLACE, INC.
Engineering/Architecture
1555 SOUTH RAINBOW BLVD/LAS VEGAS, NEVADA 89102

HOWARD HUGHES PROPERTIES
SUMMERLIN - VILLAGE 1 SOUTH
~~PARCEL 7 ENTRY~~, LONGSPUR DRIVE
~~CENTER HILL DRIVE~~ & HILLSGATE STREET
BALD EAGLE DRIVE PLAN & PROFILE

SHEET
I-11
SHT 14 OF 44

JOB NO. 620.314S

23-3-23 107-V1815

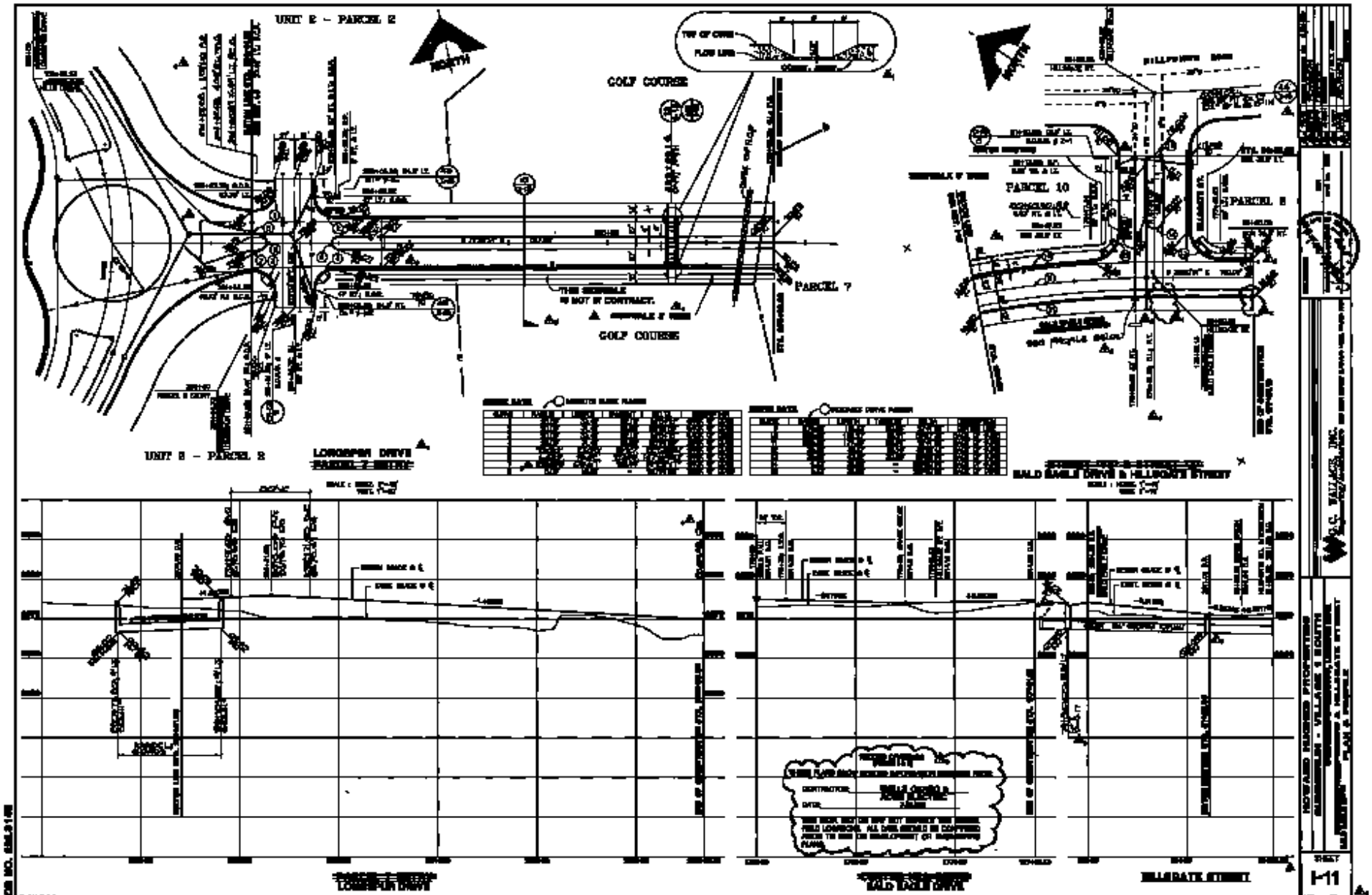
UNIT 2 - PARCEL 2
NORTH
GOLF COURSE
PARCEL 7
PARCEL 10
PARCEL 8
UNIT 2 - PARCEL 2
LONGSPUR DRIVE
BALD EAGLE DRIVE & HILLGATE STREET
LONGSPUR DRIVE
BALD EAGLE DRIVE
HILLGATE STREET
H11