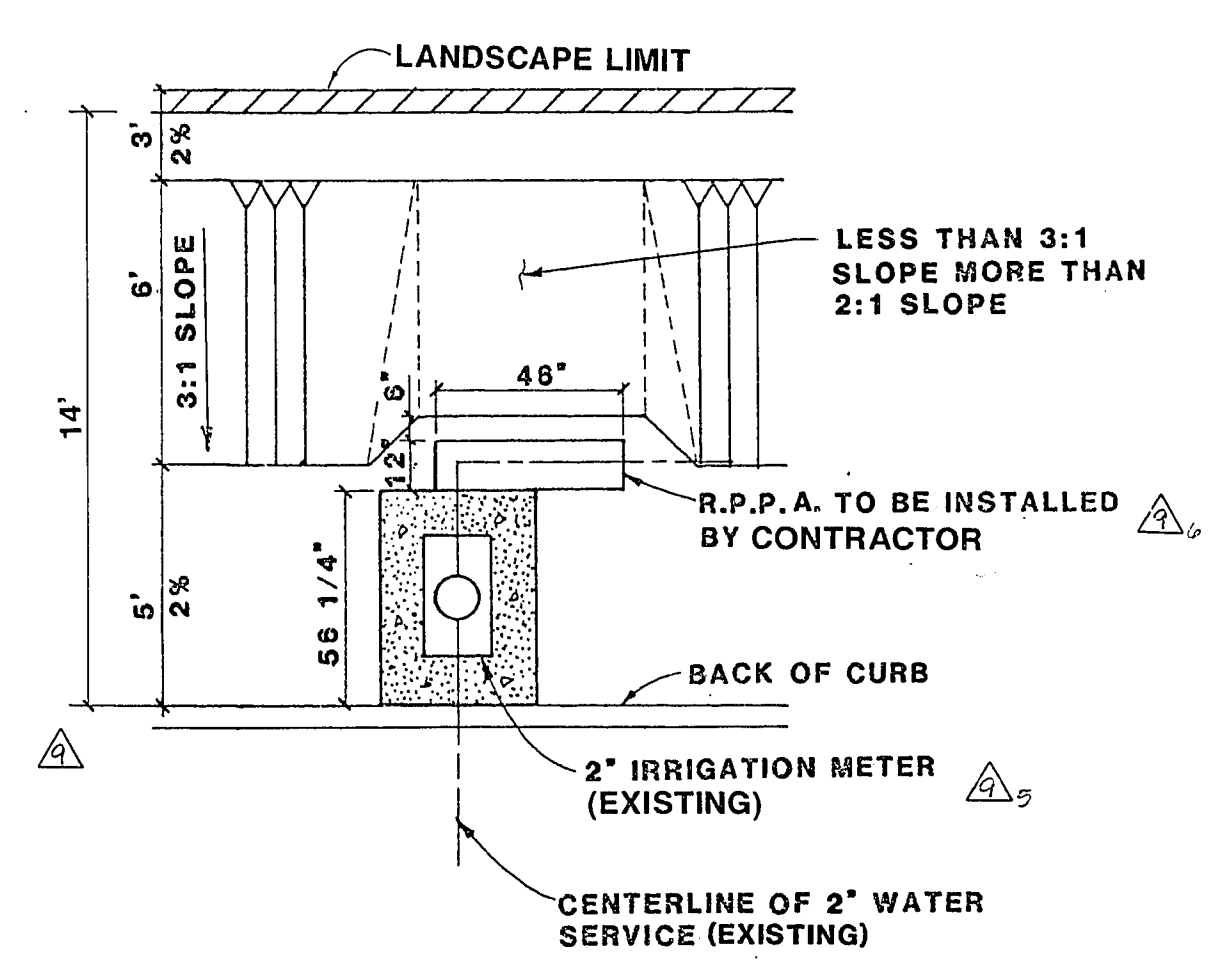
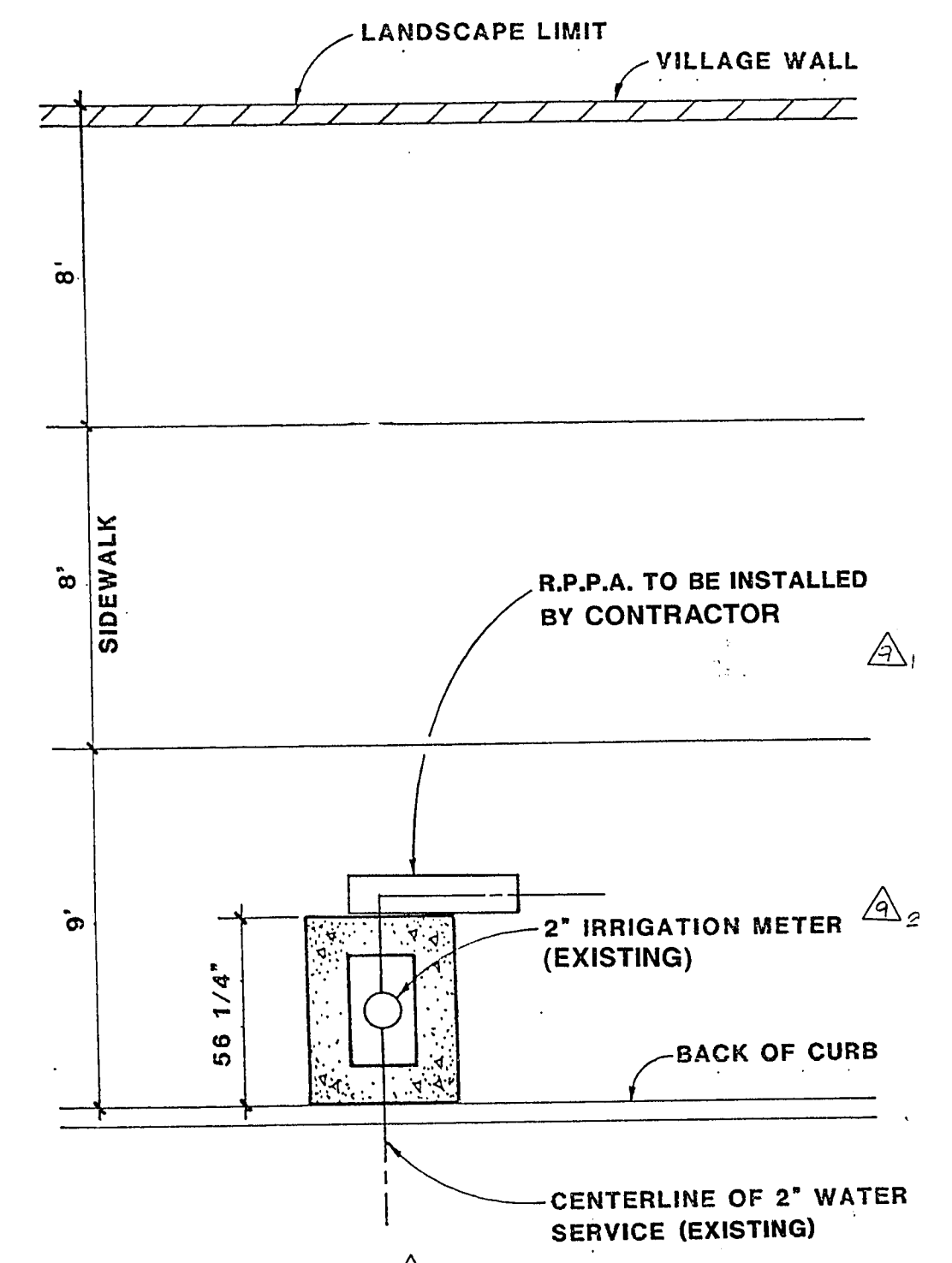


IRRIGATION METER / R.P.P.A. LOCATION MAP



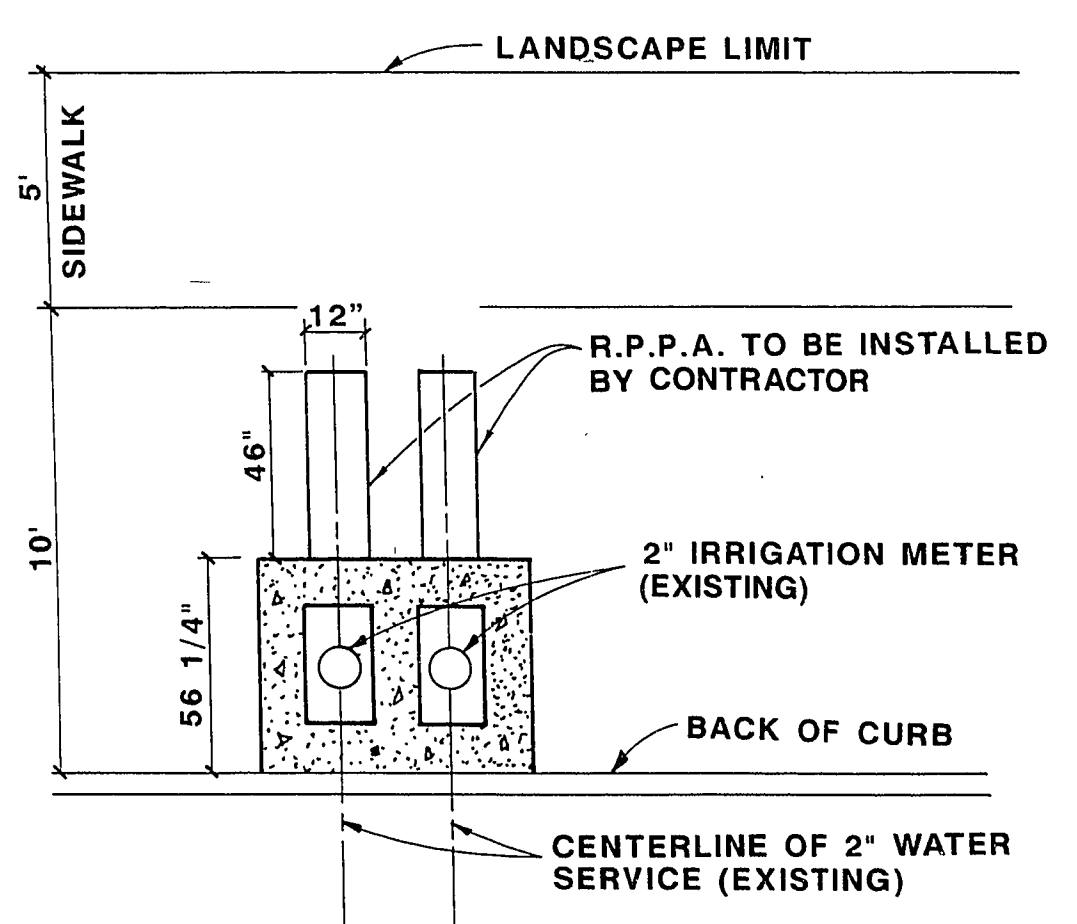
4 PHASE IV
STREET "V" (HILLSHIRE DRIVE) STA. 24+00 20' RT.
 NOTE: (DIMENSION IS TO BACK OF CURB)

Approval of these drawings is for installation of RPPAs only. All RPPAs are to be installed per LVWD Standard Plate No. 11.



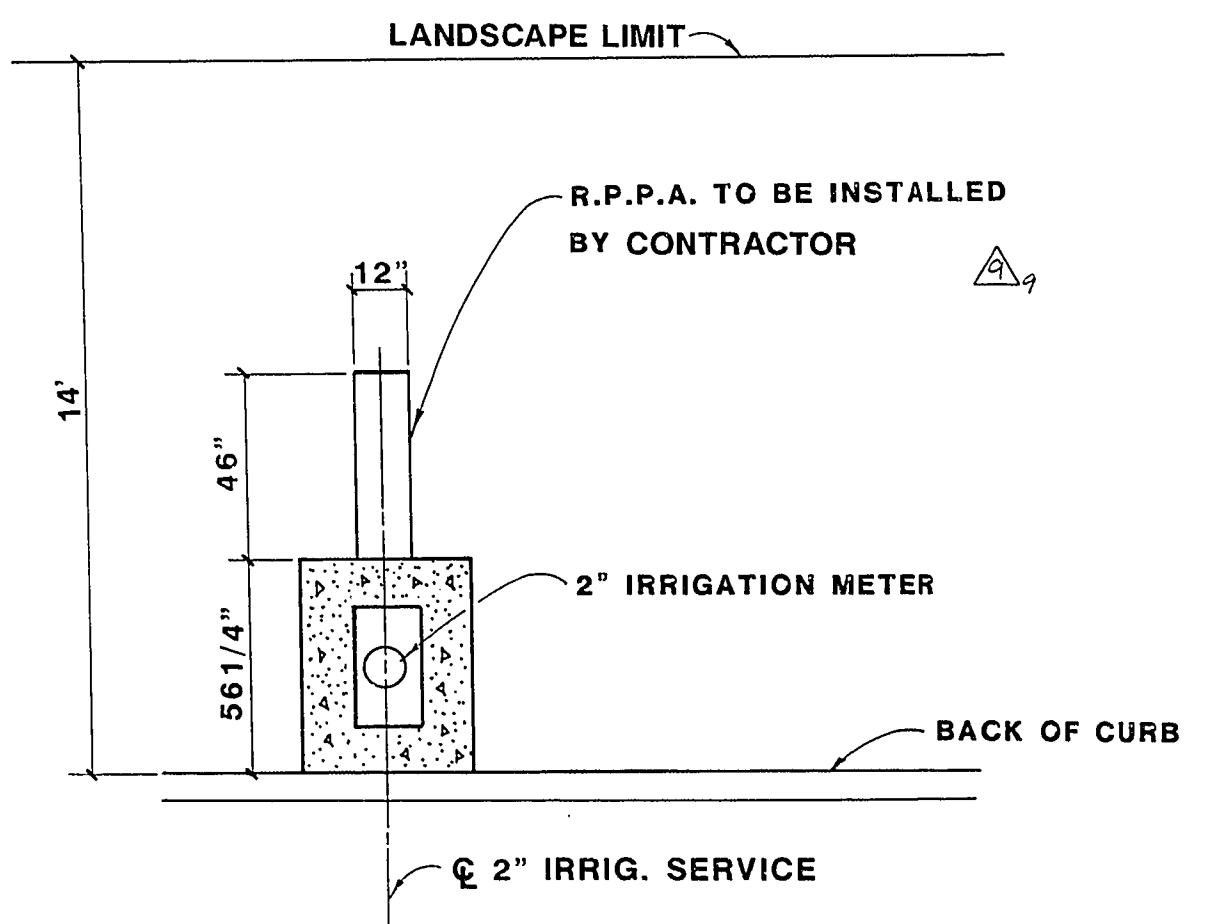
2 PHASE II
STREET "X" (VILLAGE CENTER DRIVE) STA. 19+00 45' LT.
 NOTE: (DIMENSION IS TO BACK OF CURB)

Approval of these drawings is for installation of RPPAs only. All RPPAs are to be installed per LVWD Standard Plate No. 11.



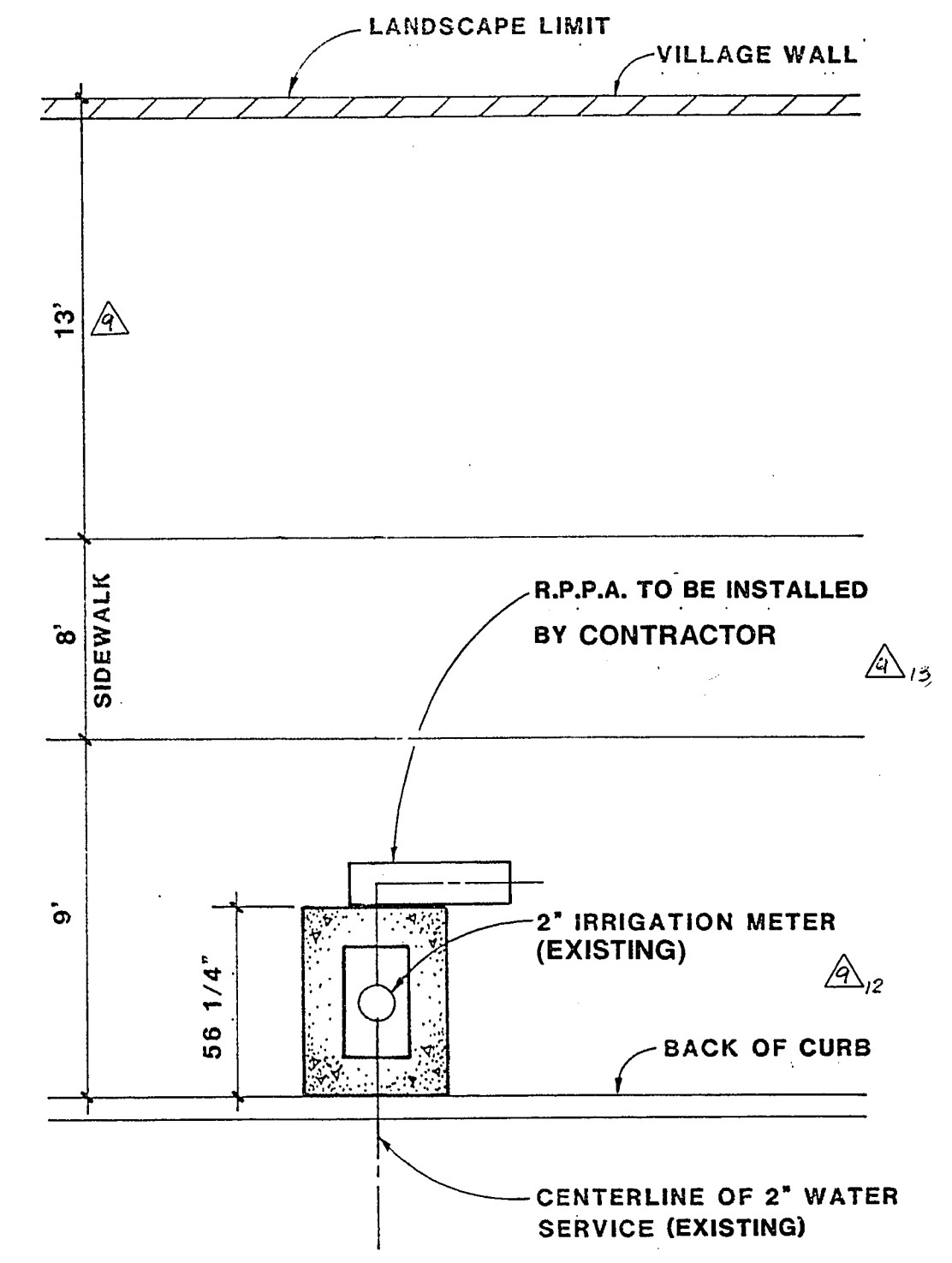
6 PHASE II
STREET "2 EAST" (EAGLE HILLS DRIVE) STA. 110+90.5 ; 18.5' LT. (2-2\"/>

7 PHASE II
STREET "2 EAST" (BALD EAGLE DRIVE / EAGLE HILLS DRIVE) STA. 129+43.5 ; 18.5' LT. (2-2\"/>
 NOTE: (DIMENSION IS TO BACK OF CURB)



5 PHASE IV
STREET "V" (HILLSHIRE DRIVE) STA. 4+03 26' RT (2\"/>
 NOTE: (DIMENSION IS TO BACK OF CURB)

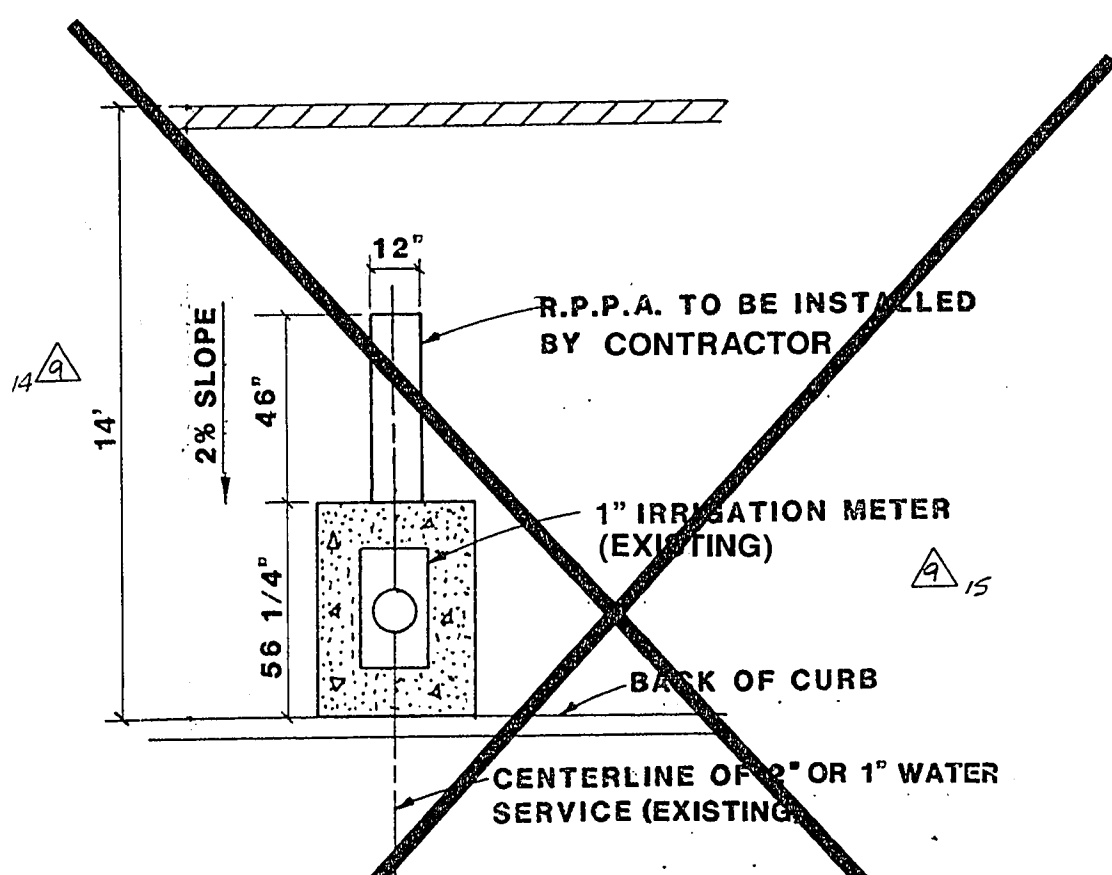
Approval of these drawings is for installation of RPPAs only. All RPPAs are to be installed per LVWD Standard Plate No. 11.



3 PHASE II
STREET "Y" (HILLS DRIVE) STA. 101+00 ; 40.50' LT. (2\"/>
 NOTE: (DIMENSION IS TO BACK OF CURB)

Approval of these drawings is for installation of RPPAs only. All RPPAs are to be installed per LVWD Standard Plate No. 11.

RECORD DRAWINGS (PHASE I & II)
 THESE PLANS SHOW RECORD INFORMATION RECEIVED FROM:
 CONTRACTOR: **WELLS CARGO & ACME ELECTRIC**
 DATE: **7/8/92**
 THIS DATA MAY OR MAY NOT REFLECT THE ACTUAL FIELD LOCATIONS. ALL DATA SHOULD BE CONFIRMED PRIOR TO USE ON DEVELOPMENT OR ENGINEERING PLANS.




1 PHASE I
STREET "V" (HILLSHIRE DRIVE) STA. 48+76 20' RT (1\"/>
 NOTE: (DIMENSION IS TO BACK OF CURB)

APPROVALS: PHASE II

[Signature] 7-08-91
 LAS VEGAS VALLEY WATER DISTRICT DATE

[Signature] 9-10-90
 LVWD DATE

REV	DATE	DESCRIPTION
7/19/92		RECORD DRAWINGS 11/21/91
10/14/91		REVISION 02/1-01-92
10/14/91		REVISION 02/1-01-92
10/14/91		REVISION 02/1-01-92
10/14/91		REVISION 02/1-01-92
10/14/91		REVISION 02/1-01-92
10/14/91		REVISION 02/1-01-92
10/14/91		REVISION 02/1-01-92
10/14/91		REVISION 02/1-01-92
10/14/91		REVISION 02/1-01-92



G.C. WALLACE, INC.
 Engineering/Architecture
 1555 SOUTH RAINBOW BLVD. LAS VEGAS, NEVADA 89102

HOWARD HUGHES PROPERTIES
 SUMMERLIN - VILLAGE 1 SOUTH PHASE II
 IRRIGATION METER/R.P.P.A. INSTALLATION DETAILS

JOB NO. 620.3145

8184 DIETERICH-POST 6532B

23-3-56 109-V1815