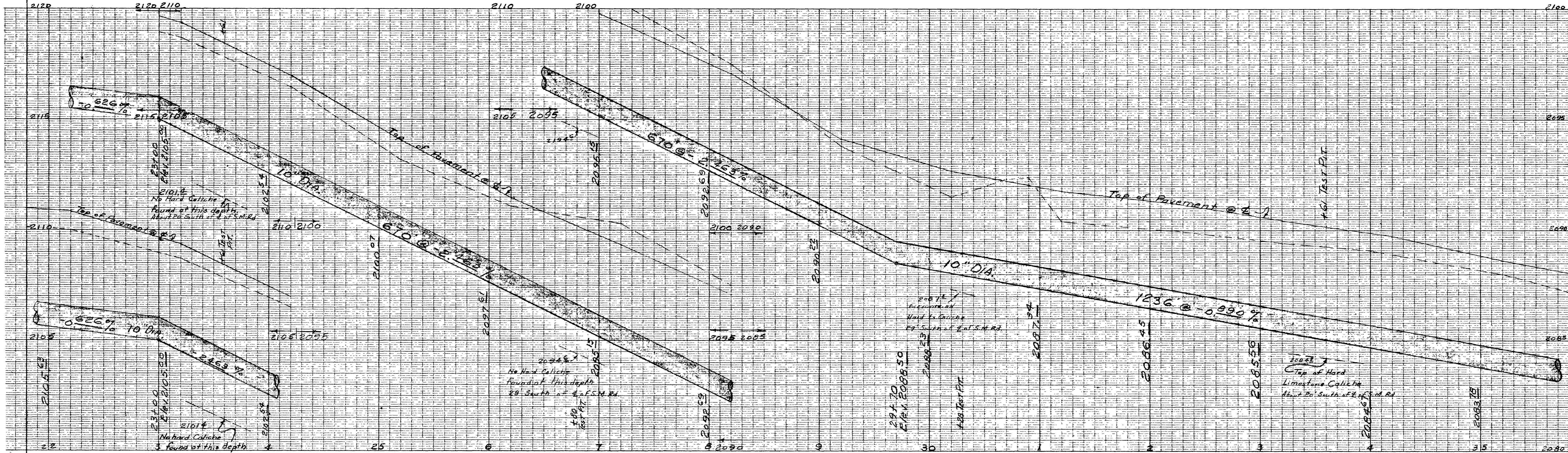
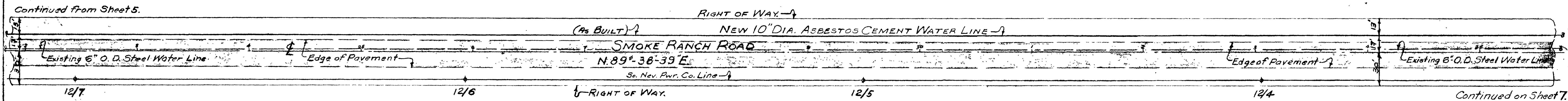


MADE IN U.S.A.
ОГЕВЪСКИ БУБЕР СО.
СТЕВЪСКИ БРОДИ БУВИ БУЛЕ V


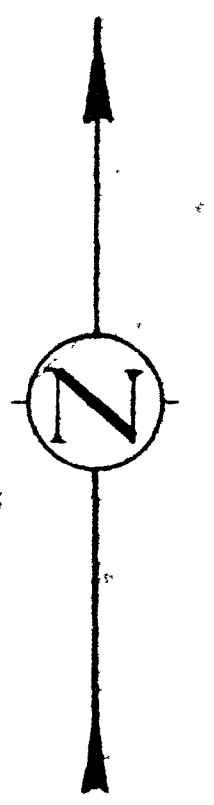
MADE IN U.S.A.
ОГЕВЪСКИ БУБЕР СО.
СТЕВЪСКИ БРОДИ БУВИ БУЛЕ V



PROFILE.



PLAN.



VEGAS HEIGHTS WATER & SANITATION DISTRICT.
1024 WEST BALZAR AVE. LAS VEGAS, NEV.
10" DIAMETER WATER SUPPLY LINE - WELL FIELD TO
PUMPING PLANT & ON TO VEGAS HEIGHTS TRACT.
PLAN & PROFILE.
STA. 22+00 TO STA. 35+00.
Prepared by Ernest H. Clary, P.E. Scale: Horiz. 1"=40'; Vert. 1"=2'.
Reg. Prof. Civil Engr. & Land Datum: City of Las Vegas, Nevada
Surveyor - No. 290 - Nevada Elevations.
1210 Western St. Date: May 18, 1962.
Las Vegas, Nevada. Sheet 8 of 24 Sheets. Drawing No. 62-22

Scale 1:50,000
Sheet No. 100

Scale 1:50,000
Sheet No. 100



Plan



FOR THE DIRECTOR, ARMY & NAVY ENGINEERING DEPARTMENT
1004 WEST BROADWAY AVE. LOS ANGELES, CALIF.
BY CONTRACTOR: WILSON, JOHNSON & CO., INC. 1004 WEST BROADWAY AVE.
LOS ANGELES, CALIF. 90012
PLAN & PROFILE
Scale 1:50,000
Sheet No. 100