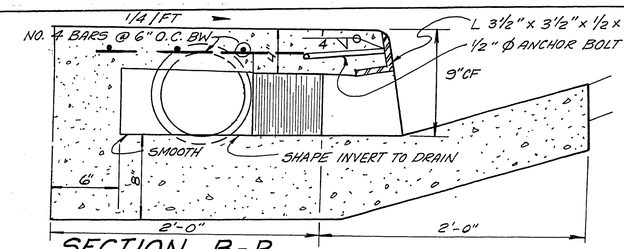

SECTION B-B
NO SCALE

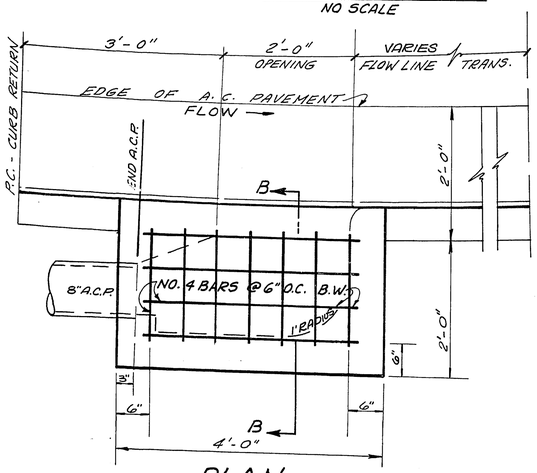

PLAN
SCALE : 1" = 1'

SPECIAL OUTLET DETAIL

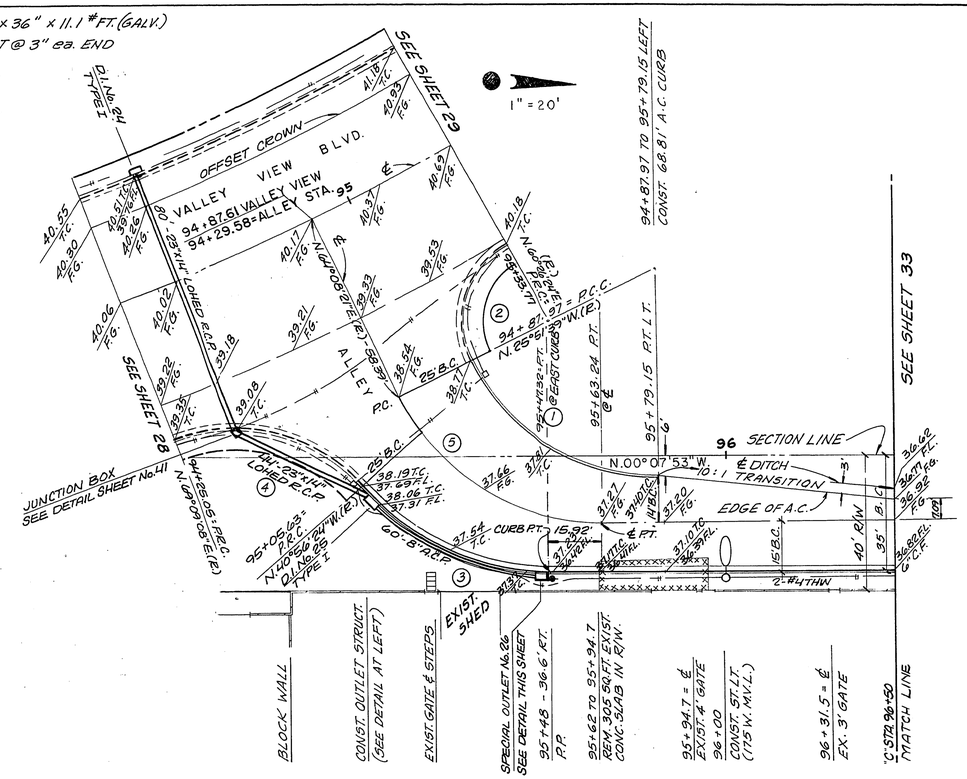

APPROXIMATE QUANTITY ESTIMATE

ITEM	DESCRIPTION	RSH	CLV	CLV-SID	TOTAL	UNIT
201.100	ROADWAY EXCAVATION	90			90	C.Y.
302.200	TYPE II GRAVEL BASE	110			110	C.Y.
334.006	ASPHALT CONCRETE PAVEMENT - 3"	103			103	TON
333.500	½" PLANT MIX BITUMINOUS OPEN-GRADED SURFACE	611			611	S.Y.
340.014	CONCRETE "L" TYPE CURB & GUTTER (24" Wide)	151			151	LN.FT.
334.912	A.C. CURB	69			69	LN.FT.
200.110	CONCRETE REMOVAL	305			305	S.F.
400.222	STREET LIGHT	1			1	EA.
334.800	BITUMINOUS PRIME COAT	153			153	GAL.
	SEE SHEET 42 FOR STORM DRAIN					

CONTRACT DRAWING
MAY 9 1974

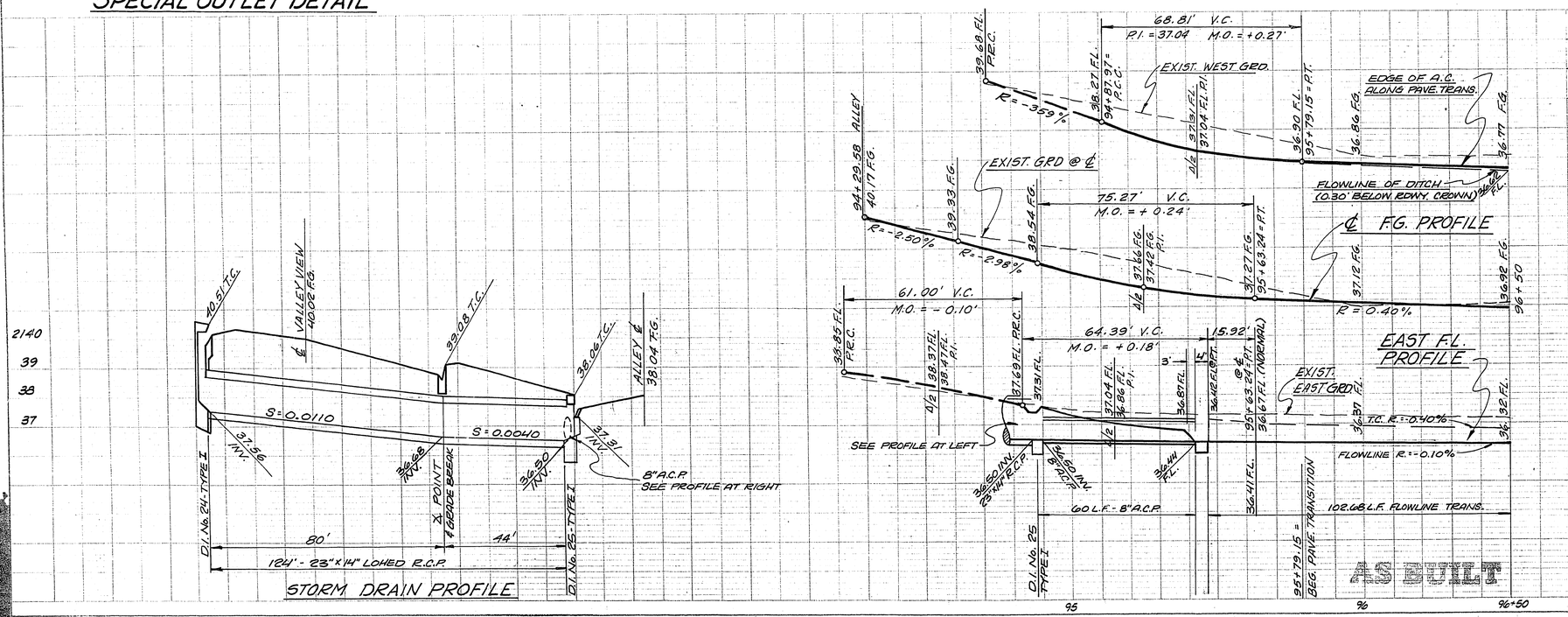

NO.	Δ	BCR	L	T	PLR
5	64° 16' 14"	℄ 67.10'	75.27'	42.51'	——
4	69° 54' 18"	50.00'	61.00'	34.95'	——
3	49° 11' 19"	75.00'	64.39'	34.33'	——
2	86° 18' 03"	26.00'	39.16'	24.37'	20.00'
1	64° 16' 14"	61.34'	68.81'	38.53'	55.34'

CURVE DATA

BENCH MARK

NO.	ELEV.	DESCRIPTION
14	39.81	CONCRETE MONUMENT - STA. 91+66.53

REVISIONS

REV.	DATE	DESCRIPTION	APP'D.

DELTA ENGINEERING INC.
4239 W. SAHARA AVE.
LAS VEGAS, NEV. 89102
PHONE: (702) 876-0330

VALLEY VIEW BLVD.
SPRING MOUNTAIN RD. TO CHARLESTON BLVD.
"C" STA. 94+29.58 TO "C" STA. 96 + 50

H. SCALE: 1"=20'	V. SCALE: 1"=2'	DES: D.P.	DWG. NO. 107-V926
W.O. NO. 71102	CHK'D.	DWN: E.C.	FILE NO.
APPROVED		DATE: 5-3-74	SHEET 32 OF 45

PLATE 1, PLAN-PROFILE
K+E PLATE 1, PLAN-PROFILE KEUFFEL & ESSER CO.
46 7016 ARKWRIGHT™ TRACING CLOTH SPIRIT MADE IN U.S.A.

21-4-26