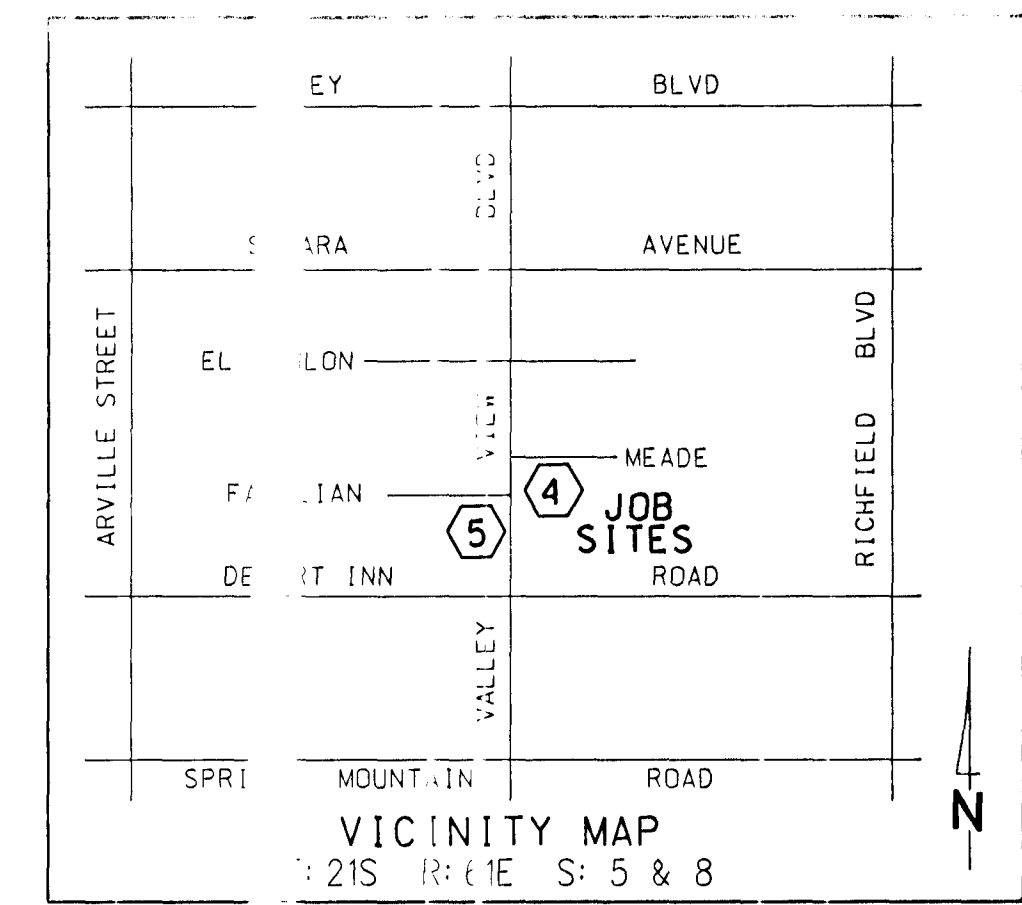


CONSTRUCTION NOTES

1. ALL CONSTRUCTION SHALL CONFORM TO CURRENT CENTURYLINK UNDERGROUND SPECIFICATIONS.
2. THIS DRAWING MAY SHOW APPROXIMATE LOCATIONS OF KNOWN UTILITIES IN THE IMMEDIATE VICINITY OF THE WORK TO BE DONE, BUT CENTURYLINK DOES NOT GUARANTEE OR ASSUME LIABILITY FOR THEIR POSITION OR DEPTH. CONTRACTORS SHALL DETERMINE TO THEIR SATISFACTION THE ACTUAL POSITION AND DEPTH OF EXISTING UTILITIES AS THEY WILL ASSUME THIS LIABILITY DURING THE PERFORMANCE OF THIS WORK.
3. THE CONTRACTOR SHALL FURNISH ALL LABOR, EQUIPMENT, AND MATERIAL NECESSARY FOR THE COMPLETION OF THIS WORK.
4. THE CONTRACTOR SHALL REMOVE, REPLACE AND/OR RELOCATE ANY SURFACE OR SUBSURFACE OBSTRUCTION AS REQUIRED AT HIS EXPENSE TO COMPLETE THIS WORK. (i.e. CURB, GUTTER, ASPHALT, CONCRETE, UTILITIES, etc.)
5. ALL TRENCHING SHALL BE A MINIMUM DEPTH TO MAINTAIN A MINIMUM OF 36" COVER (42" IN NOOT R/W) FROM EXISTING OR PROPOSED GRADES, WHICHEVER IS GREATER, OR SET TO DEPTHS AS SHOWN. MAINTAIN A 12" MINIMUM SEPARATION FROM FOREIGN UTILITIES.
6. ALL CONDUIT SHALL BE DB-100 OR APPROVED EQUAL PER A.S.T.M. SPECIFICATIONS AND JOINED USING AN APPROVED CONTACT CEMENT WITH SURFACE PRIMER. ALL 48" BENDS TO BE SCHEDULE 40.
7. ALL WORK SHALL CONFORM TO CITY OF LAS VEGAS STANDARDS. INSTALL A 1" x 8" ENVELOPE OF 3/8" MINUS SAND AROUND ALL CONDUIT (UNLESS ENCASED IN CONCRETE) AND COMPACT A 1" BACKFILL TO 95%.
8. THE CONTRACTOR SHALL PROVE AND MANDREL NEW CONDUIT WITHIN EACH CONDUIT SECTION AFTER BACK-FILLING IN THE PRESENCE OF A CENTURYLINK INSPECTOR. MANDREL SIZE SHALL BE 1/4" SMALLER THAN THE INSIDE DIAMETER OF THE CONDUIT.
9. THE CONTRACTOR SHALL PROVIDE AND INSTALL A WATERPROOF - 400LB. TENSILE STRENGTH MEASURING TAPE, MARKED IN ONE FOOT INCREMENTS, IN AT LEAST ONE DUCT OF EACH CONDUIT SECTION. ALL OTHER CONDUIT IN A MULTIPLE DUCT SYSTEM SHALL HAVE A 3/32" JETLINE PULLSTRING WITH A 400 LB. TENSILE STRENGTH.
10. THE CONTRACTOR SHALL INSTALL A TAPERED POLYETHYLENE DUCT PLUG WITH A FILL STRING TAB IN ALL CONDUIT WHERE TERMINATED OR STUBBED.
11. THE CONTRACTOR SHALL RESTORE ALL WORK AREAS TO ORIGINAL CONDITION OR BETTER.
12. ANY NOTES LOCATED IN DRAWING AREA TAKE PRECEDENCE OVER STANDARD NOTES
13. CALL 244-7811 BETWEEN 7:00am AND 2:30pm TO SCHEDULE CENTURYLINK INSPECTIONS 24 HOURS PRIOR TO CONSTRUCTION. REQUESTS RECEIVED AFTER 11:00am MAY NOT BE SCHEDULED FOR THE FOLLOWING WORKDAY.

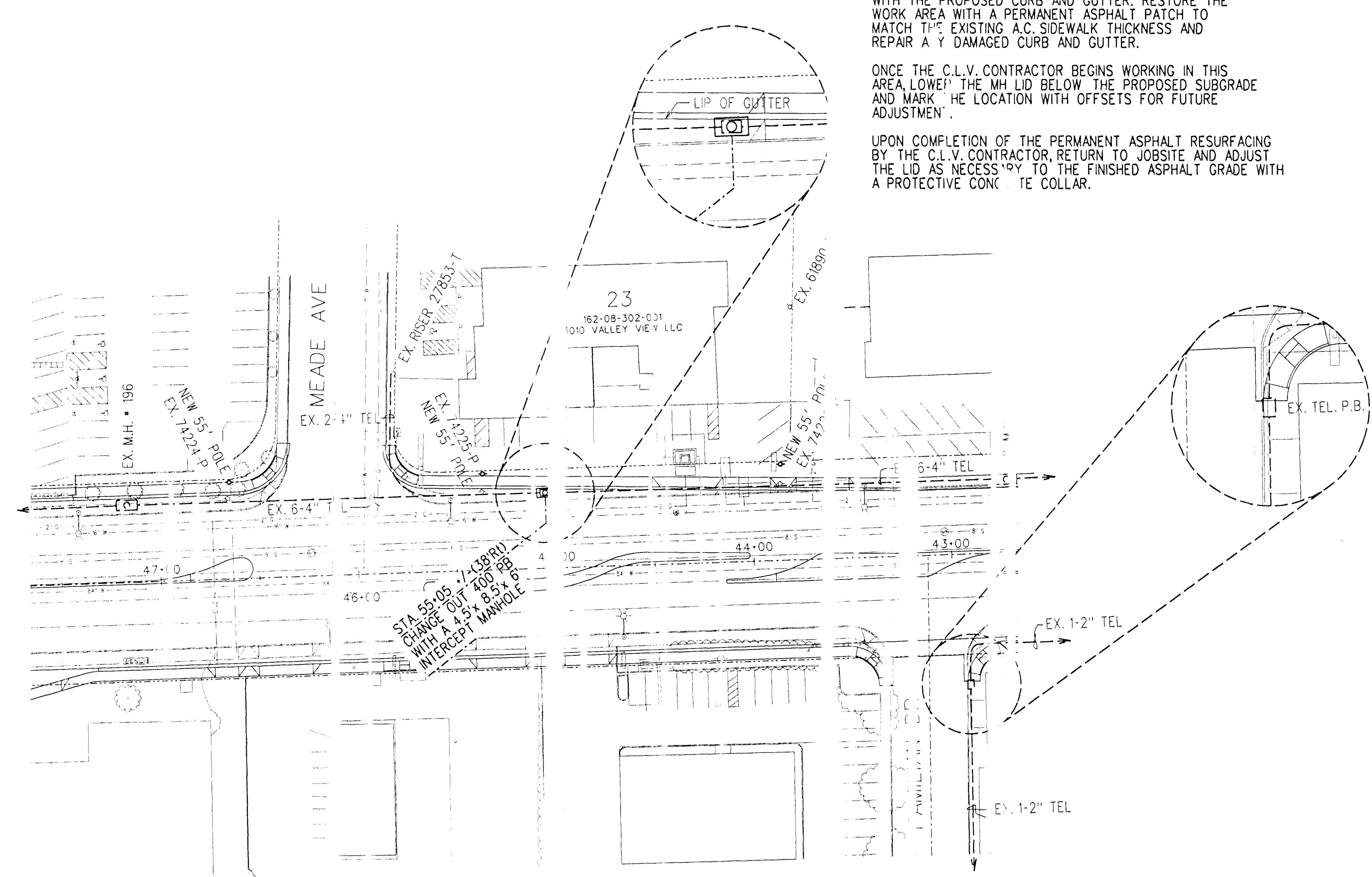


SITE • 4

INSTALL M.H. • 932
CHANGE OUT THE 400 SERIES P.B. IN-PLACE WITH A 510 SERIES (4.5'x8.5'x6') INTERCEPT TYPE MANHOLE AND A 42" NECK SET TO THE EXISTING ASPHALT SIDEWALK GRADE. RE-SPLAY THE EXISTING CONDUIT AS REQUIRED. COORDINATE WITH THE C.L.V. CONTRACTOR TO INSURE THE MANHOLE NECKING WILL NOT INTERFERE WITH THE PROPOSED CURB AND GUTTER. RESTORE THE WORK AREA WITH A PERMANENT ASPHALT PATCH TO MATCH THE EXISTING A.C. SIDEWALK THICKNESS AND REPAIR ANY DAMAGED CURB AND GUTTER.

ONCE THE C.L.V. CONTRACTOR BEGINS WORKING IN THIS AREA, LOWER THE MH LID BELOW THE PROPOSED SUBGRADE AND MARK THE LOCATION WITH OFFSETS FOR FUTURE ADJUSTMENT.

UPON COMPLETION OF THE PERMANENT ASPHALT RESURFACING BY THE C.L.V. CONTRACTOR, RETURN TO JOBSITE AND ADJUST THE LID AS NECESSARY TO THE FINISHED ASPHALT GRADE WITH A PROTECTIVE CONCRETE COLLAR.




SITE • 5

SHIFT EXISTING PULL BOX TO THE SOUTH TO ELIMINATE A POTENTIAL CONFLICT WITH THE PROPOSED CURB RETURN. COORDINATE THE WORK WITH THE C.L.V. CONTRACTOR TO INSURE PROPER CLEARANCE IS CREATED TO INSTALL THE CURB RETURN. CONTRACTOR TO RETURN TO THE JOBSITE TO ADJUST THE LID TO THE NEW SIDEWALK GRADE AND PLACE SIDEWALK IF NECESSARY.

LOCATION NOTE

SITE LOCATIONS 1, 2, AND 3 WERE PREVIOUSLY APPROVED BY THE CITY OF LAS VEGAS.



[Signature]
CITY OF LAS VEGAS APPROVAL DATE 11/17/11

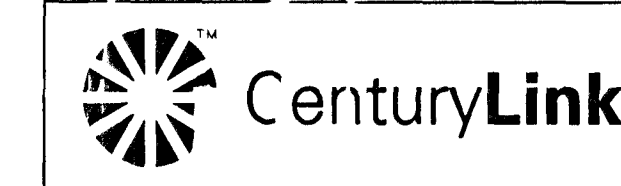
CITY OF LAS VEGAS PROJECT CONTACT: ROS CORTEZ
TELEPHONE: 702-229-6264

CITY OF LAS VEGAS PERMIT REQUIRED
CONTRACTOR SHALL OBTAIN A CITY OF LAS VEGAS PERMIT BEFORE ANY EXCAVATION WORK WITHIN CITY OF LAS VEGAS RIGHT-OF-WAY.
*CENTURYLINK INSPECTOR WILL VERIFY COUNTY PERMIT FOR WORK DONE WITHIN CITY OF LAS VEGAS RIGHT-OF-WAY.
INSPECTOR: _____ DATE: _____

CENTURYLINK PROPRIETARY

CONSTRUCTION PERMIT REQUIRED BY CONTRACTOR

NO.	REVISION	ENGR.	MGR.	DATE



TITLE: UNDERGROUND CONDUIT	DESIGNER: S. TURNER	DRAWING NO.: E. 235437A
REQUIREMENT FOR: VALLEY VIEW RELOCATIONS	PROJECT NO.: 244-7883	WEST 6
SP. MOUNT ROAD TO (KEY BLVD.)	DATE: 11/02/11	SCALE: 1" = 40'

107V5627-TEL

6