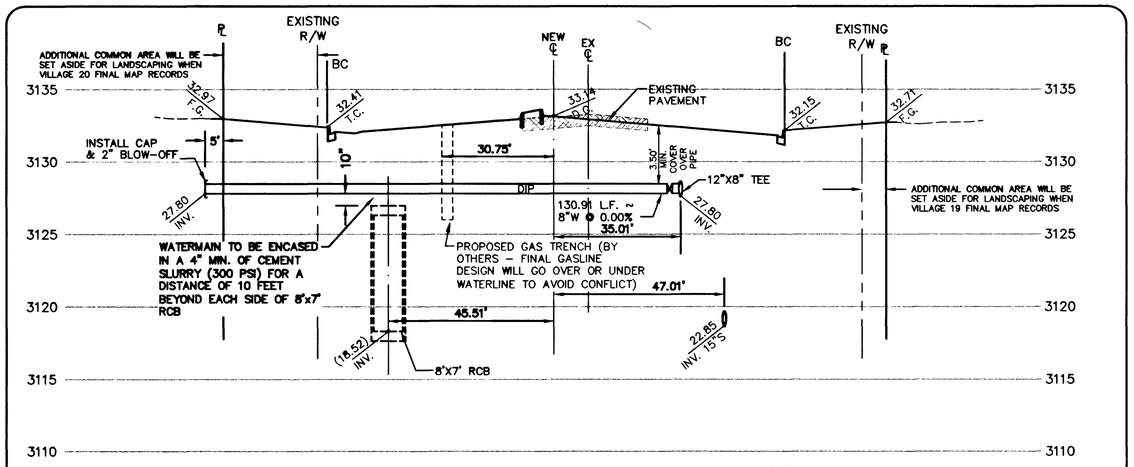

WATER LATERAL PROFILE • 821+36.00 (6)

SCALE: HORIZ. 1" = 20'
VERT. 1" = 5'

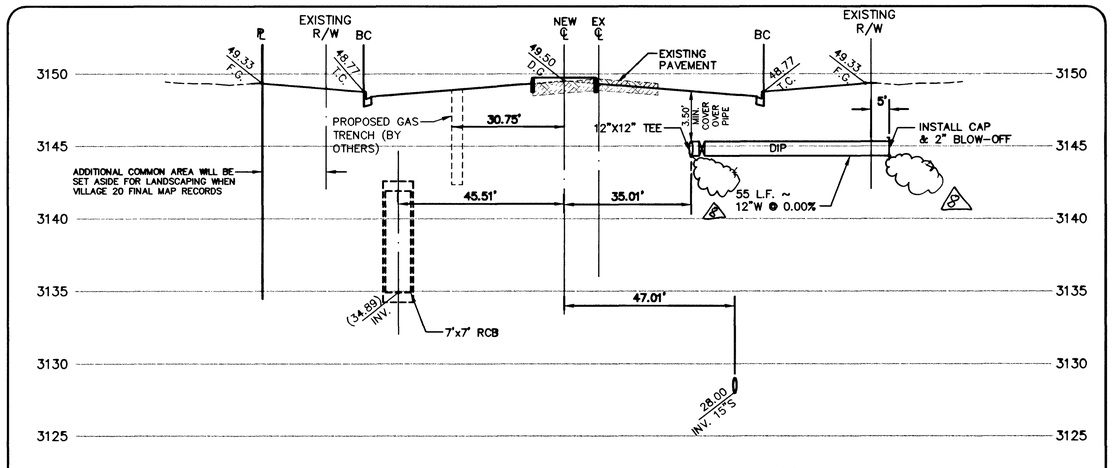

WATER LATERAL PROFILE • 813+24.00 (3)

SCALE: HORIZ. 1" = 20'
VERT. 1" = 5'

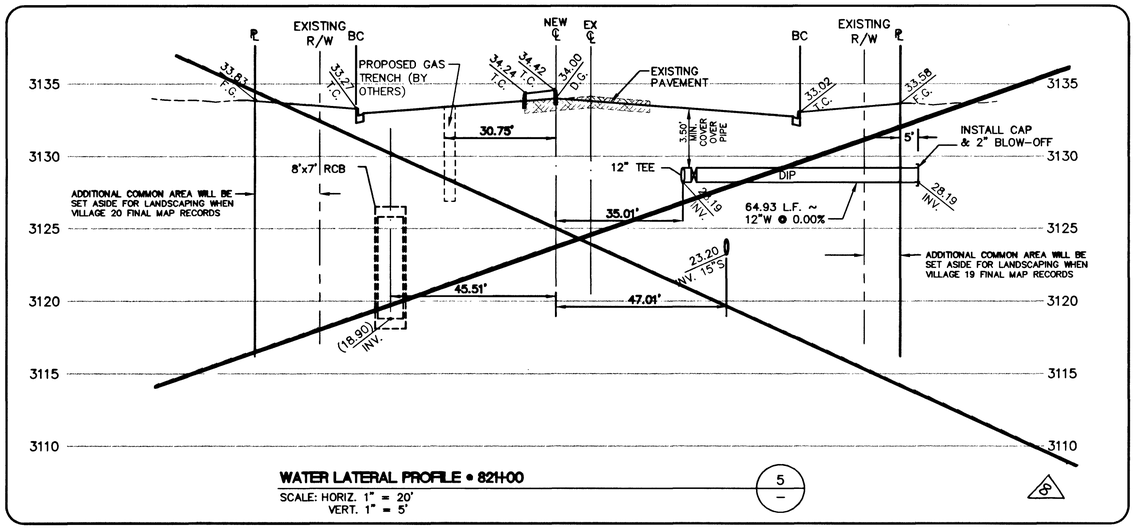

WATER LATERAL PROFILE • 821+00 (5)

SCALE: HORIZ. 1" = 20'
VERT. 1" = 5'

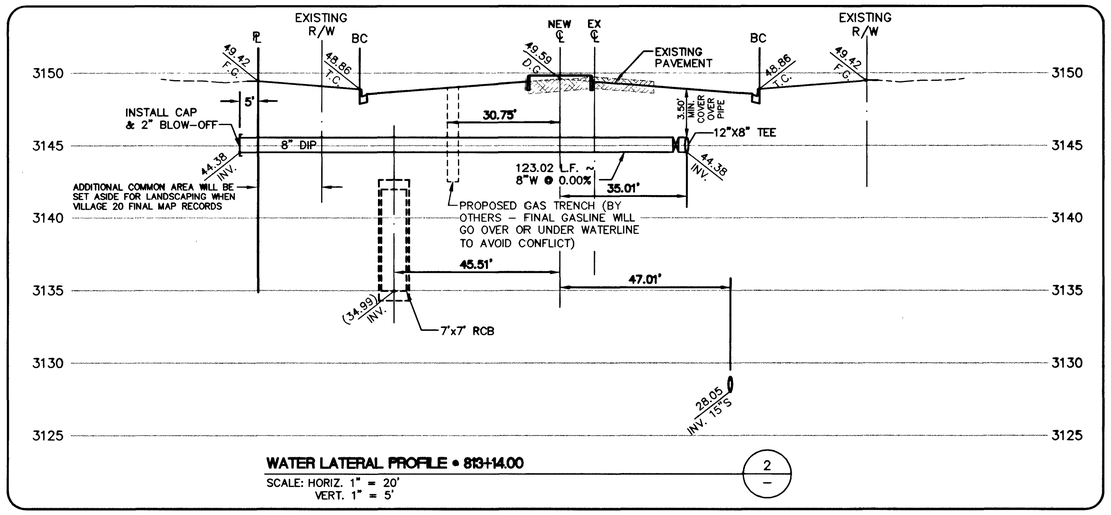

WATER LATERAL PROFILE • 813+14.00 (2)

SCALE: HORIZ. 1" = 20'
VERT. 1" = 5'

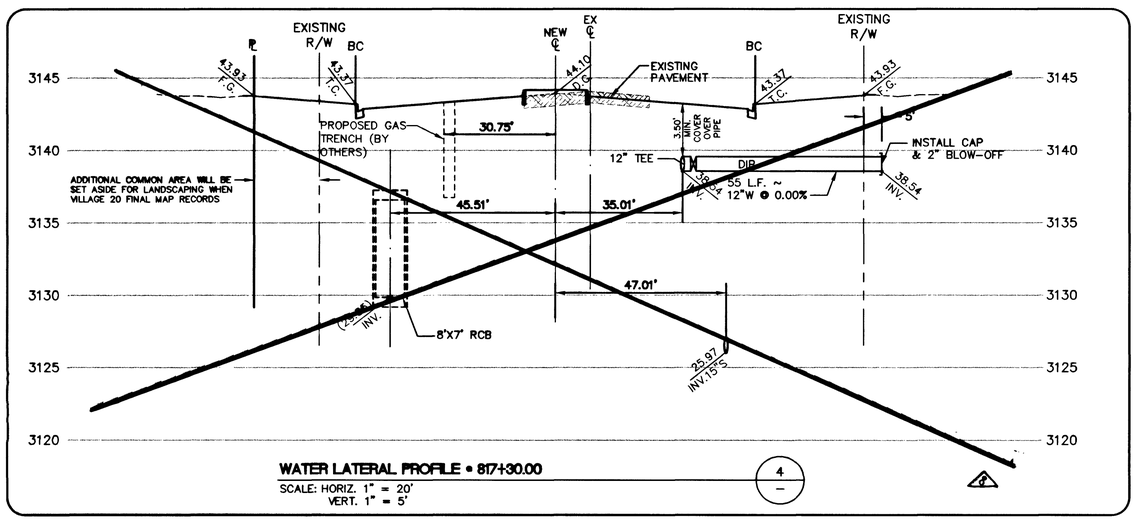

WATER LATERAL PROFILE • 817+30.00 (4)

SCALE: HORIZ. 1" = 20'
VERT. 1" = 5'

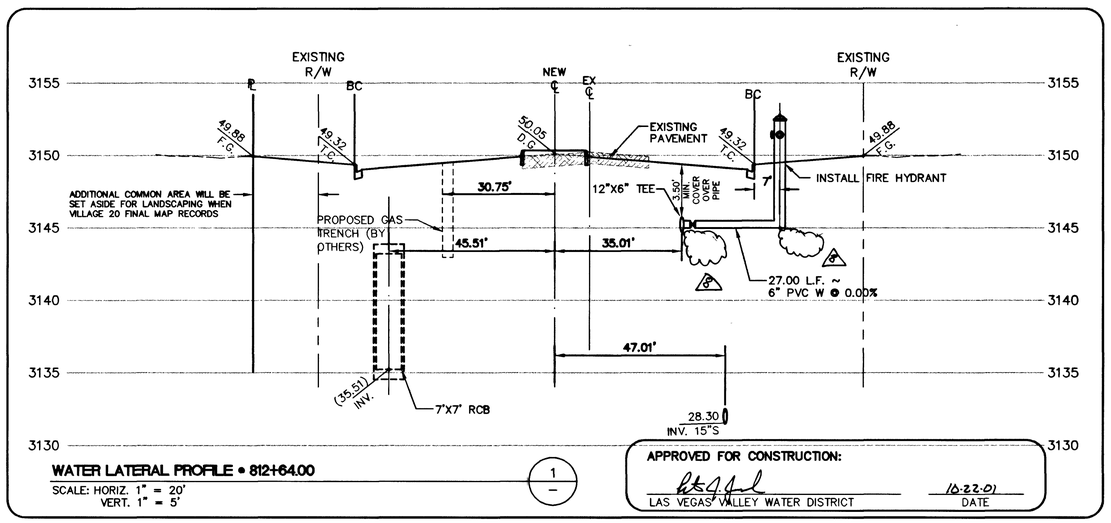

WATER LATERAL PROFILE • 812+64.00 (1)

SCALE: HORIZ. 1" = 20'
VERT. 1" = 5'

APPROVED FOR CONSTRUCTION:

LAS VEGAS VALLEY WATER DISTRICT — DATE 10-22-01

REV.	DATE	DESCRIPTION	DRAWN	CHECK	APP.	DATE	CONV. APP.
3	11/16/01	REMOVE DETAILS 4&5, REMOVE INV. ELEV.					

DESIGN:
DRAWN:
CHECK:
ISSUE DATE:
ISSUE EDITOR:
PLOT DATE: 10-18-01
PLOT TIME: 09:40:04
DGardner

G. C. WALLACE, INC.
Engineering/Architecture
1555 SOUTH RAINBOW BLVD./LAS VEGAS, NEVADA 89146
TELEPHONE: (702) 804-2000 • FAX: (702) 804-2299
F:\62020\314\DWG\MPS\DF-Pc021.dwg

SUMMERLIN
V 19/20 CHARLESTON BOULEVARD IMPROVEMENTS
STATION 787+31 TO STATION 841+02
WATER LATERALS STA. 812+64 TO STA. 821+36

JOB NO. 62020.224

SHEET C-21
21 OF 30 SHTS

ISSUE DATE: 10/16/01, ISSUE FOR AGENCY APPROVAL

NEVADA REGISTERED PROFESSIONAL ENGINEER – STATE OF NEVADA – ROBERT A. HUGHES – No. 10079 – CIVIL – DATE: 10/18/01

401778 50310
Royal Mart

107-V3560