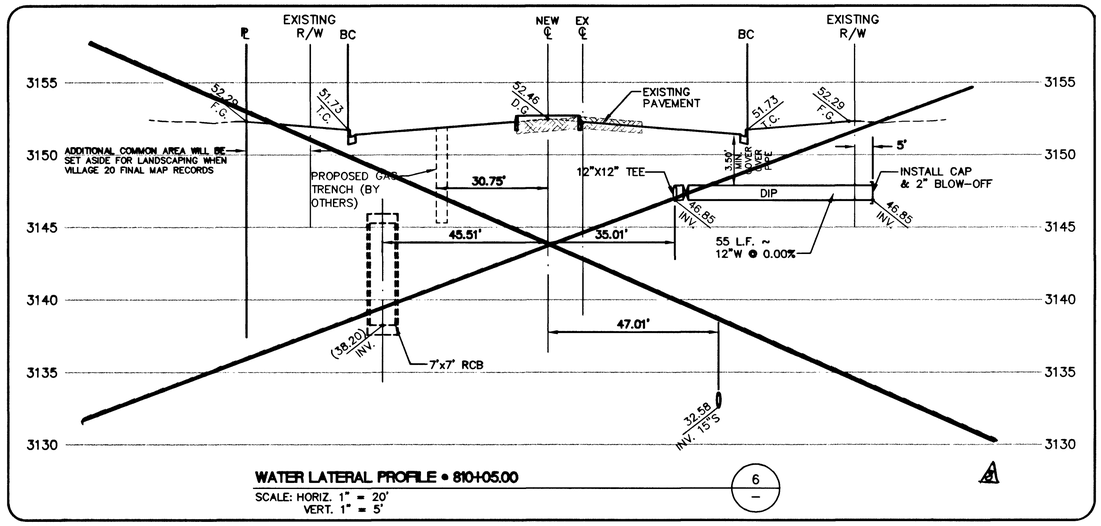

WATER LATERAL PROFILE • 810+05.00 (6 / –)

SCALE: HORIZ. 1" = 20'
VERT. 1" = 5'

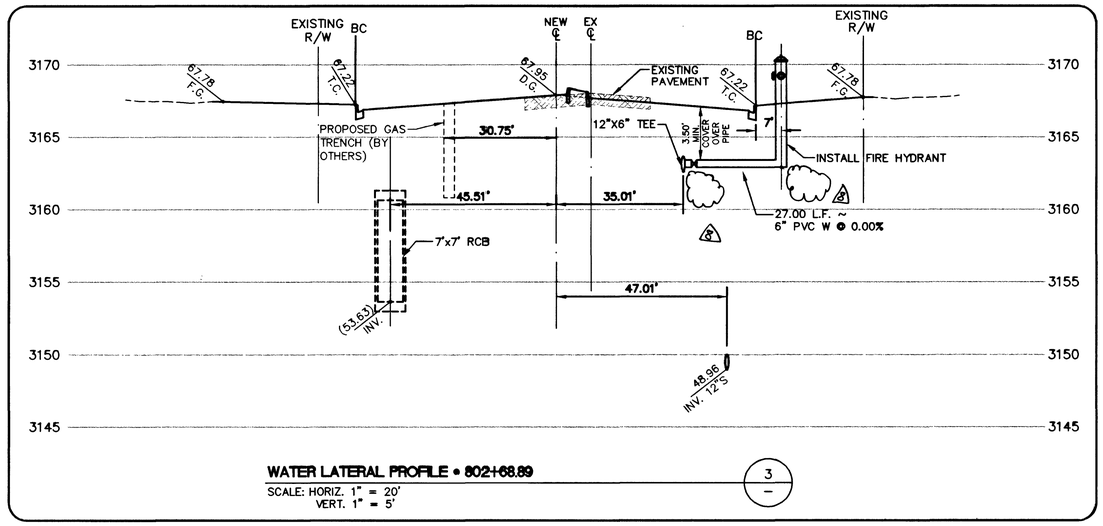

WATER LATERAL PROFILE • 802+68.89 (3 / –)

SCALE: HORIZ. 1" = 20'
VERT. 1" = 5'

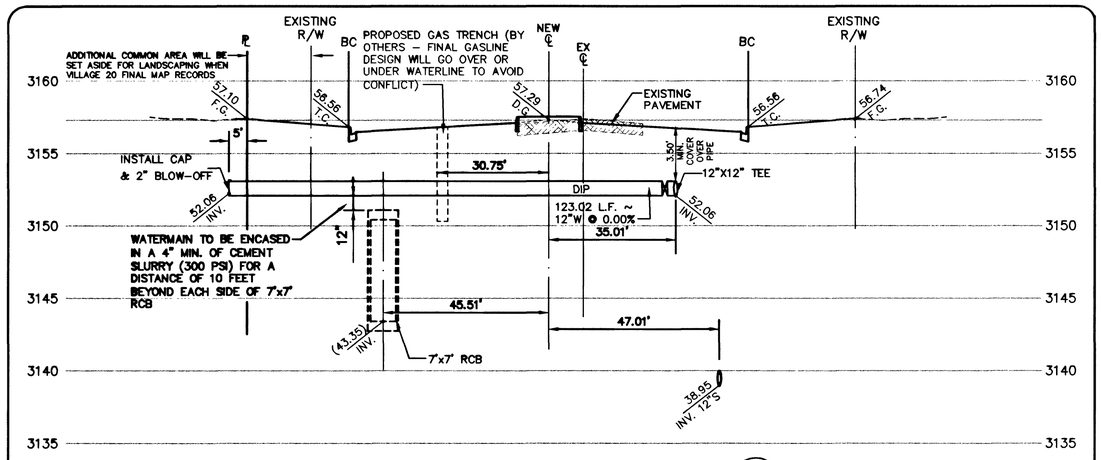

WATER LATERAL PROFILE • 806+94.00 (5 / –)

SCALE: HORIZ. 1" = 20'
VERT. 1" = 5'

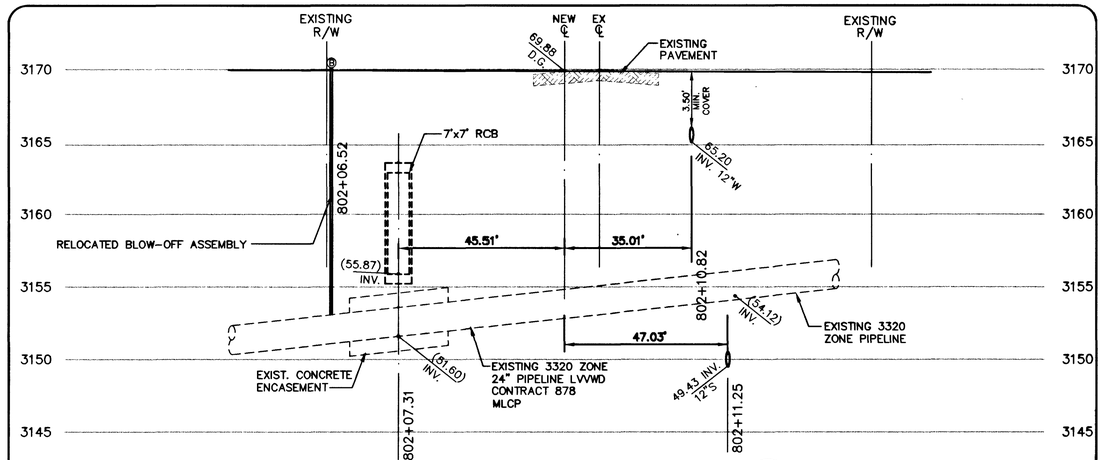

EXISTING WATER LATERAL PROFILE • 802+09.29 (2 / –)

SCALE: HORIZ. 1" = 20'
VERT. 1" = 5'

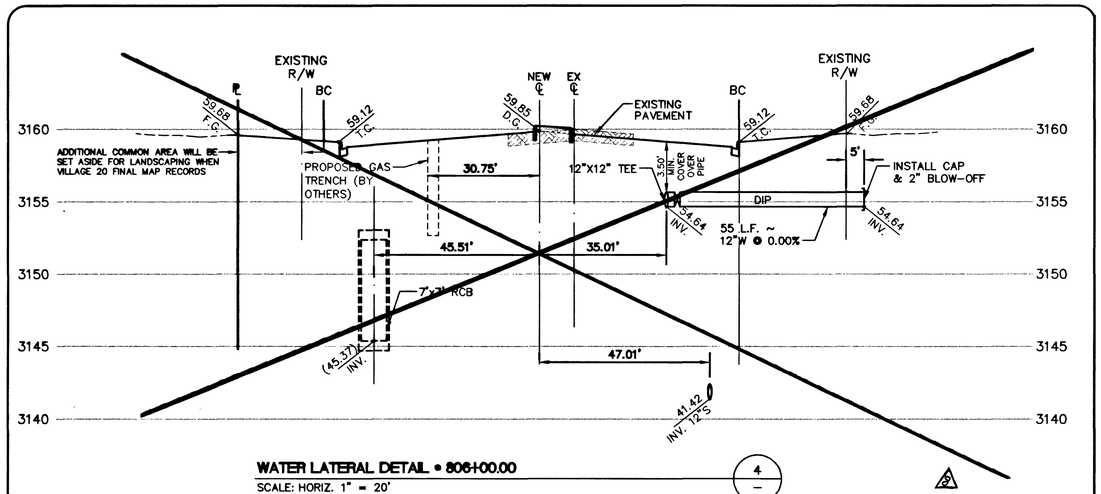

WATER LATERAL DETAIL • 806+00.00 (4 / –)

SCALE: HORIZ. 1" = 20'
VERT. 1" = 5'

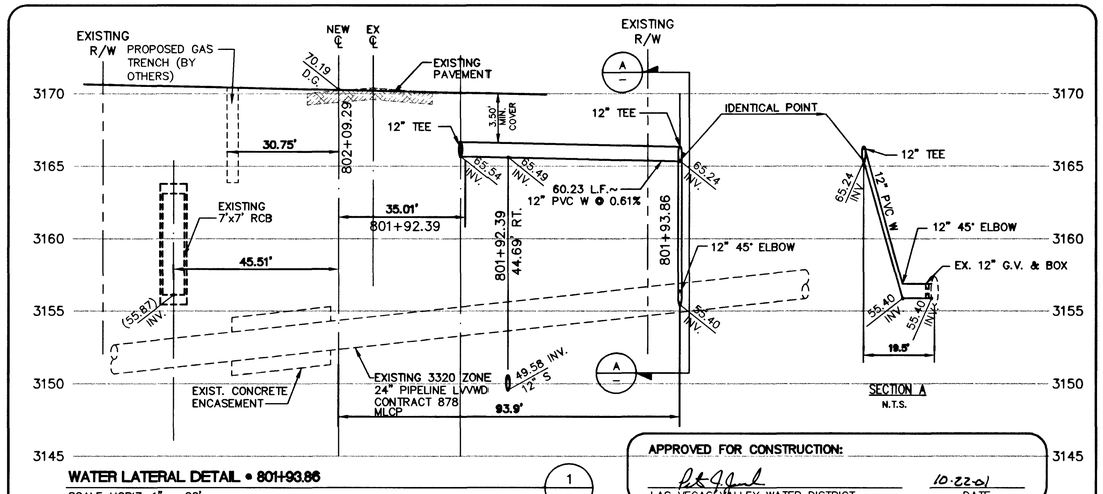

WATER LATERAL DETAIL • 801+93.86 (1 / –)

SCALE: HORIZ. 1" = 20'
VERT. 1" = 5'

APPROVED FOR CONSTRUCTION:

LAS VEGAS VALLEY WATER DISTRICT — DATE 10-22-01

BERT HUCHER — STATE OF NEVADA — PROFESSIONAL ENGINEER — No. 10161 — CIVIL

REV.	DATE	DESCRIPTION	DATE	AGEN. APP.	DATE	GCW. APP.
1	4/19/01	REMOVE DETAILS 4&5 REMOVE WATER INVERTS	7/19/01			

DATE: 10/18/01

DESIGN:
DRAWN:
CHECK:
ISSUE DATE:
ISSUE EDITOR:
PLOT DATE: 10-18-01
PLOT TIME: 09:39:6
DGardner

G.C. WALLACE, INC.
Engineering/Architecture
1555 SOUTH RAINBOW BLVD., LAS VEGAS, NEVADA 89146
TELEPHONE (702) 804-2000 • FAX: (702) 804-2299

F:\62020\214\DWG\MPS\DF-Pc020.dwg

ISSUE DATE: 10/18/01, ISSUE FOR AGENCY APPROVAL

SUMMERLIN

V 19/20 CHARLESTON BOULEVARD IMPROVEMENTS

STATION 787+31 TO STATION 841+02

WATER LATERALS STA. 801+93 TO STA. 810+05

JOB NO. 62020.224

SHEET **C-20**
20 OF 30 SHTS

4/01 T 58209

107-V3560