

MATCHLINE 792+00 SEE SHEET C-7


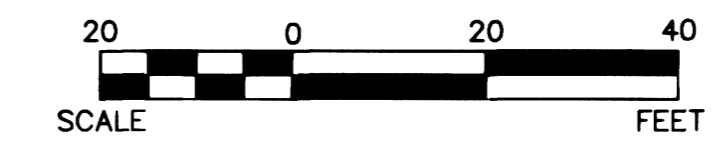

BENCHMARK
 NDOT BRASS REFERENCE CAP, 50.00 FEET RIGHT OF STATION
 787+19.42 OF CHARLESTON BLVD. (NO. 0LV09-34SSE6)
 *3209.81 NAVD 1988 DATUM (978.351 M)
 3207.61 SUMMERLIN DATUM
 * THIS PROJECT BASED ON NAVD 1988 DATUM

BASIS OF BEARING
 NORTH 89°45'05" EAST BEING THE SOUTH LINE OF THE
 SOUTHWEST QUARTER (SW 1/4) OF SECTION 35, TOWNSHIP 20,
 RANGE 59 EAST, M.D.M., AS SHOWN BY MAP ON FILE IN FILE 91,
 PAGE 28 OF PARCEL MAPS IN THE CLARK COUNTY RECORDER'S
 OFFICE, CLARK COUNTY, NEVADA.

NOTE
 THIS SET OF DRAWINGS IS BASED ON NAVD 88 DATUM. PREVIOUS
 DRAWINGS MAY BE BASED ON SUMMERLIN DATUM. CARE SHOULD
 BE OBSERVED WHEN UTILIZING THIS SET OF DRAWINGS.

CHARLESTON BLVD.

SCALE: HORIZ. 1" = 20'
 VERT. 1" = 5'
 SEE SHEET 4 FOR CONSTRUCTION NOTES



DESIGN:	DATE:
DRAWN:	DATE:
CHECK:	DATE:
ISSUE DATE:	DATE:
ISSUE EDITOR:	DATE:
PLOT DATE: 03-25-02	DATE:
PLOT TIME: 14:19:42	DATE:

G. C. WALLACE, INC.
 Engineering/Architecture
 1555 SOUTH RAINBOW BLVD./LAS VEGAS, NEVADA 89146
 TELEPHONE: (702) 804-2000 • FAX: (702) 804-2299
 F:\62020\314\DWG\MP5\DF-P6006.dwg

SUMMERLIN
 V 19/20 CHARLESTON BOULEVARD IMPROVEMENTS
 STATION 787+31 TO STATION 841+02
 PAVEMENT TAPER PLAN
 STA. 787+31 TO 792+00

SHEET
C-6
 6 OF 30 SHTS

ISSUE DATE: 10/16/01 ISSUE FOR AGENCY APPROVAL

JOB NO. 62020224

40163