PHASE 6-A

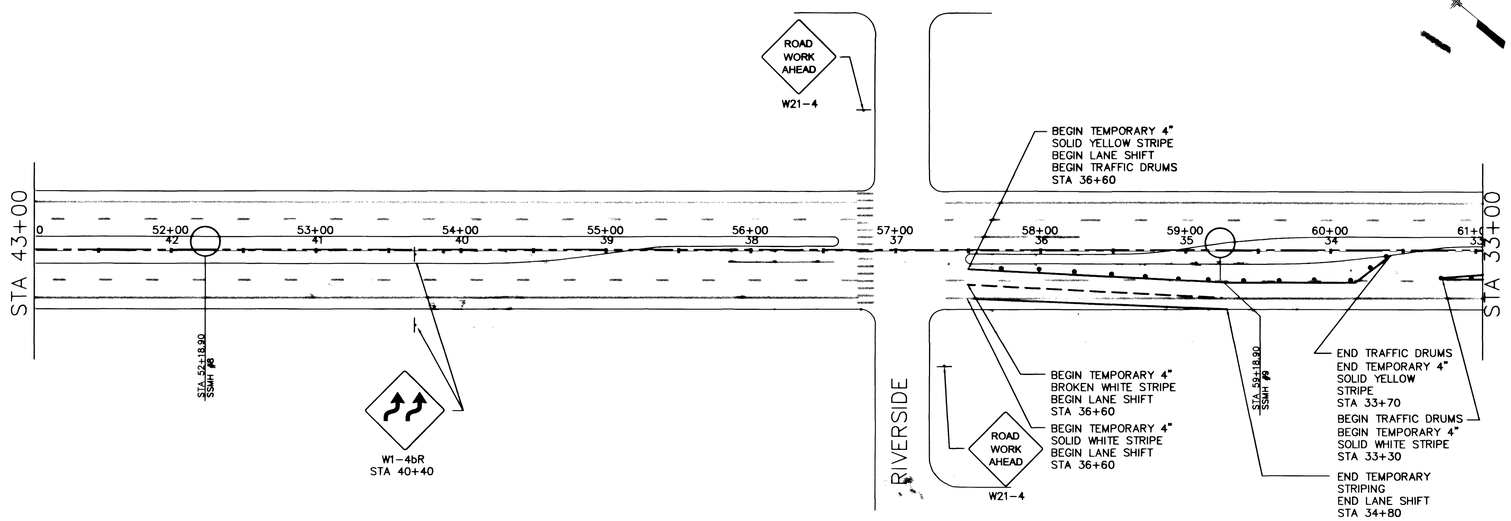

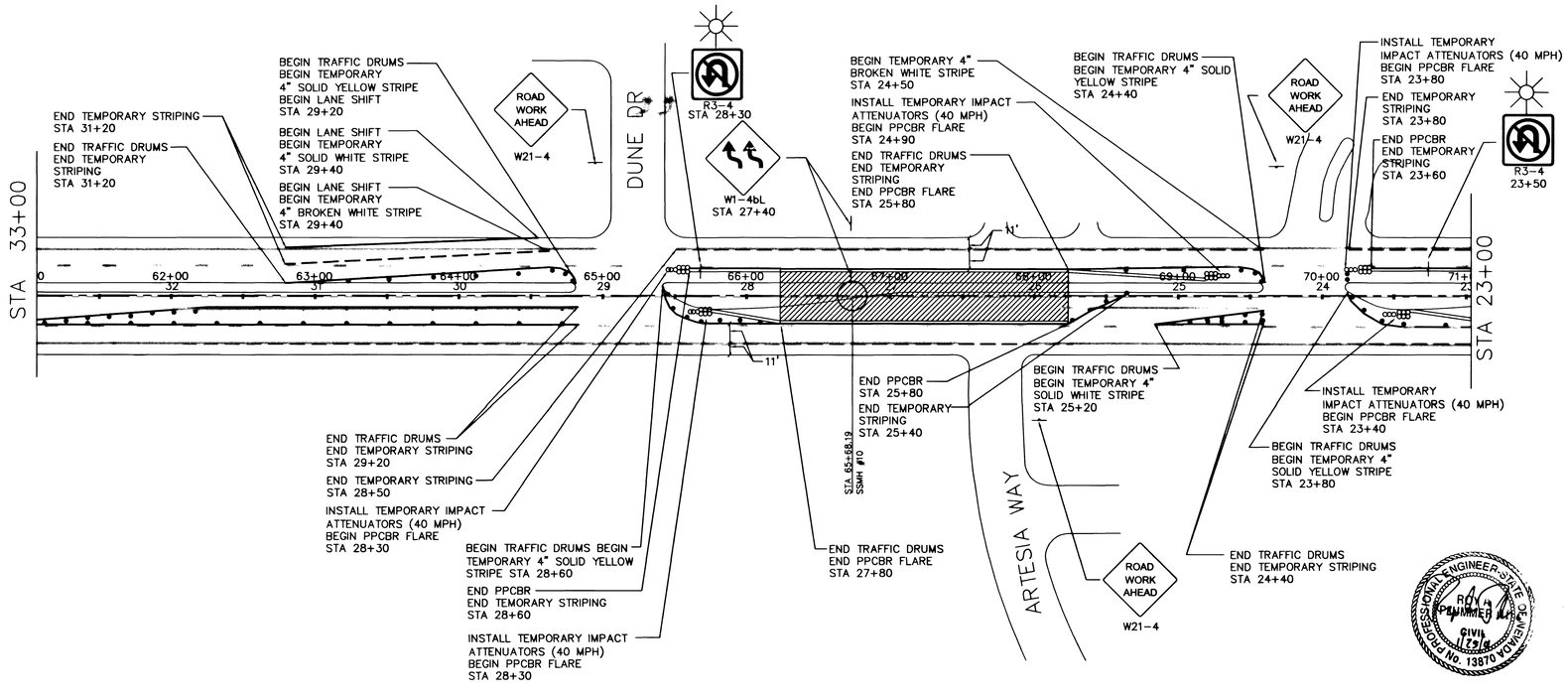

30547

LEGEND

- CONSTRUCTION SIGN
- TRAFFIC DRUM
- TYPE C ARROWBOARD
- TYPE IIIB BARRICADE
- PORTABLE PRECAST CONCRETE BARRIER RAIL
- TEMPORARY IMPACT ATTENUATOR (40 mph)
- TEMPORARY 4" SOLID STRIPE
- TEMPORARY 4" BROKEN WHITE STRIPE
- WORK ZONE
- TYPE B WARNING LIGHT

GRAPHIC SCALE

0 50 100 200

(IN FEET)

1 inch = 100 ft.

BASIS OF BEARING

THE BASIS OF BEARING FOR THIS PROJECT IS GRID NORTH AS DEFINED BY THE NEVADA COORDINATE SYSTEM OF 1983 (NCS83), EAST ZONE, (2701), DETERMINED BY GIS CONTROL POINTS, "825" AND "PUPPIES" AS SHOWN ON A RECORD OF SURVEY ON FILE IN THE CLARK COUNTY RECORDER'S OFFICE, IN FILE 88 OF SURVEYS, AT PAGE 53.

BENCHMARK

CLARK COUNTY BENCHMARK NO. 7C01 19E6 – RIVET AND PLATE IN TOP OF CURB SOUTHEAST RETURN OF RANCHO DRIVE AND CORAN LANE.

NAVD 1988 DATUM
ELEVATION = 656.6065 METERS
2154.22 FEET

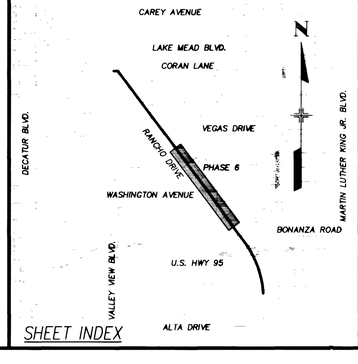

SHEET INDEX

REVISIONS

NO.	DATE	DESCRIPTION	APPROVED

US 95/RANCHO SEWER PHASE 1B

DRAWN BY: J. HANAK | DESIGNED BY: J. REAM | CHECKED BY: R. PLUMMER

JOB NO. 510755 | DATE: JULY 17, 2000

PBSJ 501 North Green Valley Pkwy. Suite 103 Henderson, Nevada 89014 (702) 564-2611

ENGINEERING · PLANNING · SURVEYING · CONSTRUCTION SERVICES

Department of Public Works

U.S. 95 / RANCHO SEWER TRAFFIC CONTROL PLAN

CITY OF LAS VEGAS NEVADA

307-V799 61/77

DRAWING No. TC 29 | 29/55

pw5-ts1.dwg

PHASE 6-A

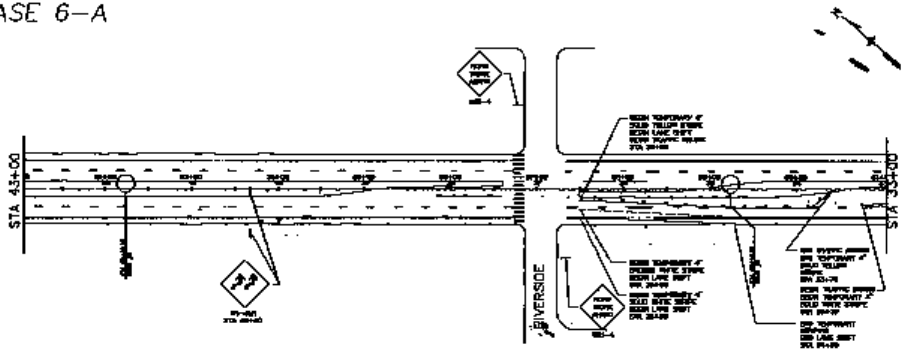

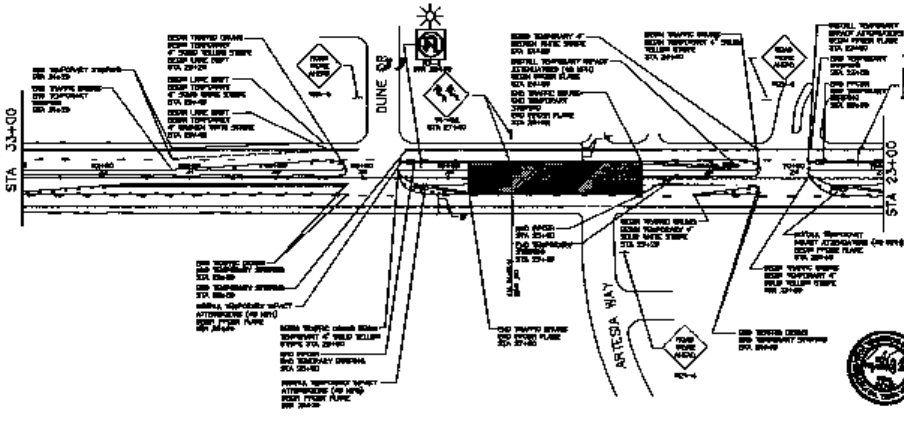

LEGEND

- CONSTRUCTION SIGN
- TRAFFIC DRUM
- TYPE C ARROWBOARD
- TYPE III B BARRICADE
- PORTABLE PRECAST CONCRETE BARRIER RAIL
- TEMPORARY IMPACT ATTENUATOR (40 mph)
- TEMPORARY 4" SOLID STRIPE
- TEMPORARY 4" BROKEN WHITE STRIPE
- WORK ZONE
- TYPE B WARNING LIGHT

GRAPHIC SCALE

BASIS OF BEARING

BENCHMARK

SHEET INDEX

REVISIONS

Department of Public Works

U.S. 86 / RANCHO SEWER TRAFFIC CONTROL PLAN

TC 29