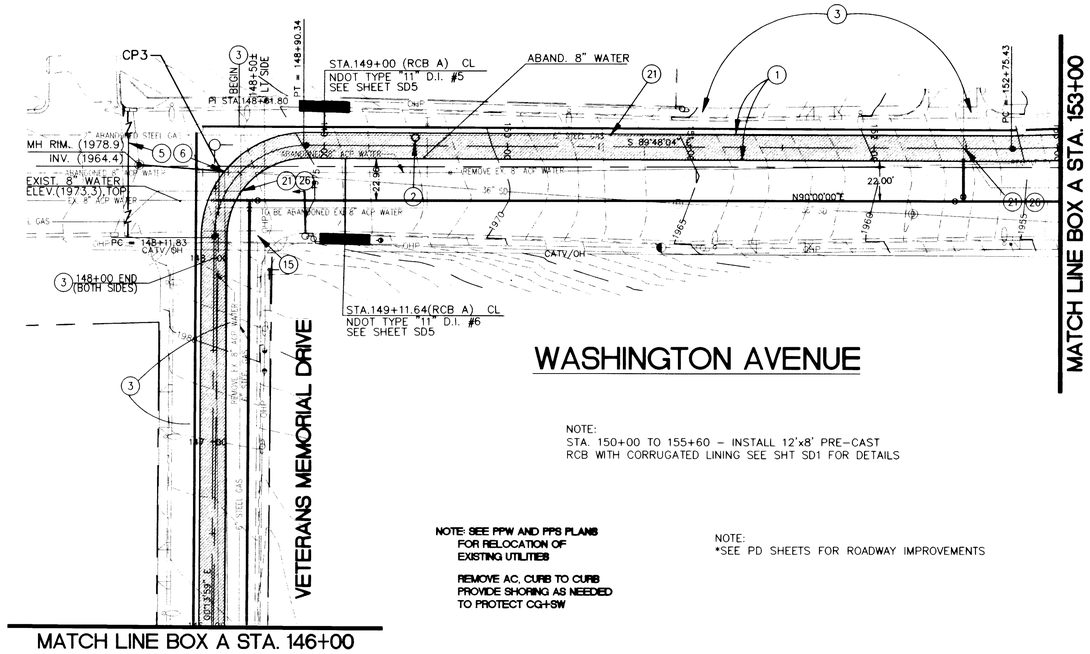

NOTE:
STA. 150+00 TO 155+60 – INSTALL 12'x8' PRE-CAST RCB WITH CORRUGATED LINING SEE SHT SD1 FOR DETAILS

NOTE: SEE PPW AND PPS PLANS FOR RELOCATION OF EXISTING UTILITIES

REMOVE AC, CURB TO CURB PROVIDE SHORING AS NEEDED TO PROTECT CG+SW

NOTE:
*SEE PD SHEETS FOR ROADWAY IMPROVEMENTS

CONSTRUCTION NOTES

1. CONSTRUCT 12'x8' RCB
2. CONSTRUCT RCB MANHOLE PER DETAIL B, SHEET SD-3
3. CONSTRUCT TRENCH SHORING. SEE SHEET UN FOR TRENCH SHORING NOTES.
5. SAWCUT AC., ACTUAL LOCATION TO BE DETERMINED BY THE ENGINEER AT TIME OF CONSTRUCTION.
6. CONNECT EXISTING STORM DRAIN TO RCB PER DETAIL H, SHEET SD2
15. REMOVE AND REPLACE EXISTING CROSS GUTTER PER STANDARD DRAWING No. 228
21. RELOCATE EXISTING GAS MAIN (BY SW GAS).
26. CONTRACTOR COORDINATION WITH SWG, SEE SWG NOTES ON SHEET UN

GRAPHIC SCALE

40 0 20 40 80 160

(IN FEET)
1 inch = 40 ft.

NORTH

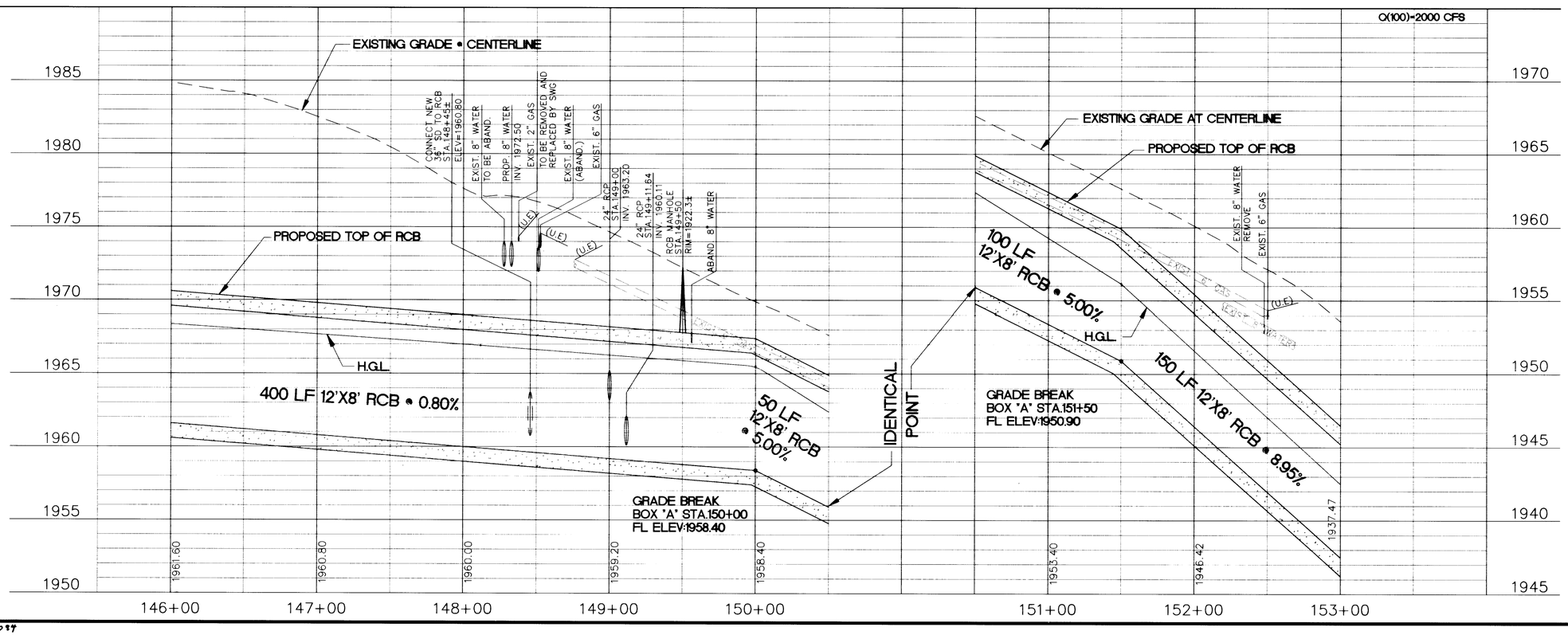

Call before you Dig. 1-800-227-2600

SAFETY ALERT
Call before you Overhead 593-6111

REVISIONS			
No.	Date	CHKD	APPD

RECORD DRAWINGS
These Record Drawings have been prepared based on information provided to Carter & Burgess by others and/or field observations. The Engineer has not verified this accuracy and is not responsible for the accuracy or completeness of the information shown. Reliance on this information is at the user's risk.

DESIGNED: ET/GKC
DRAWN: RP/JL/JS
CHECKED: GRB
JOB No: 681-96
HORIZ: 1"=40'
VERT: 1"=4'
DATE: 12/01/98

Carter :: Burgess
Consultants in Engineering, Planning and the Environment
2955 East Sunset Road, Suite 105
Las Vegas, NV 89120
(702) 798-1007 Fax (702) 798-7056

PROJECT: CITY OF LAS VEGAS
UPPER WASHINGTON AVENUE CONVEYANCE SYSTEM

DESCRIPTION: PHASE 1
DRAINAGE STRUCTURE PLAN AND PROFILE
STATION 146+00 TO 153+00

PROJECT NO. 98.1730.21-RC

DRAWING NO. 731-54E

SHEET PP3
8 OF 35

D:\PHASE1\661-PP3.DWG Thu Dec 09 13:30:46 1999

20097

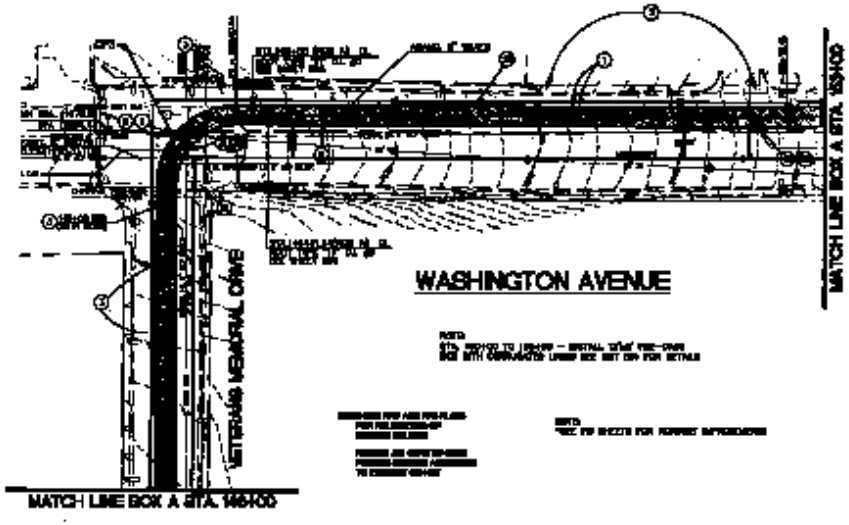

CONSTRUCTION NOTES

1. [illegible]
2. [illegible]
3. [illegible]
4. [illegible]
5. [illegible]
6. [illegible]
7. [illegible]
8. [illegible]
9. [illegible]

GRAPHIC SCALE

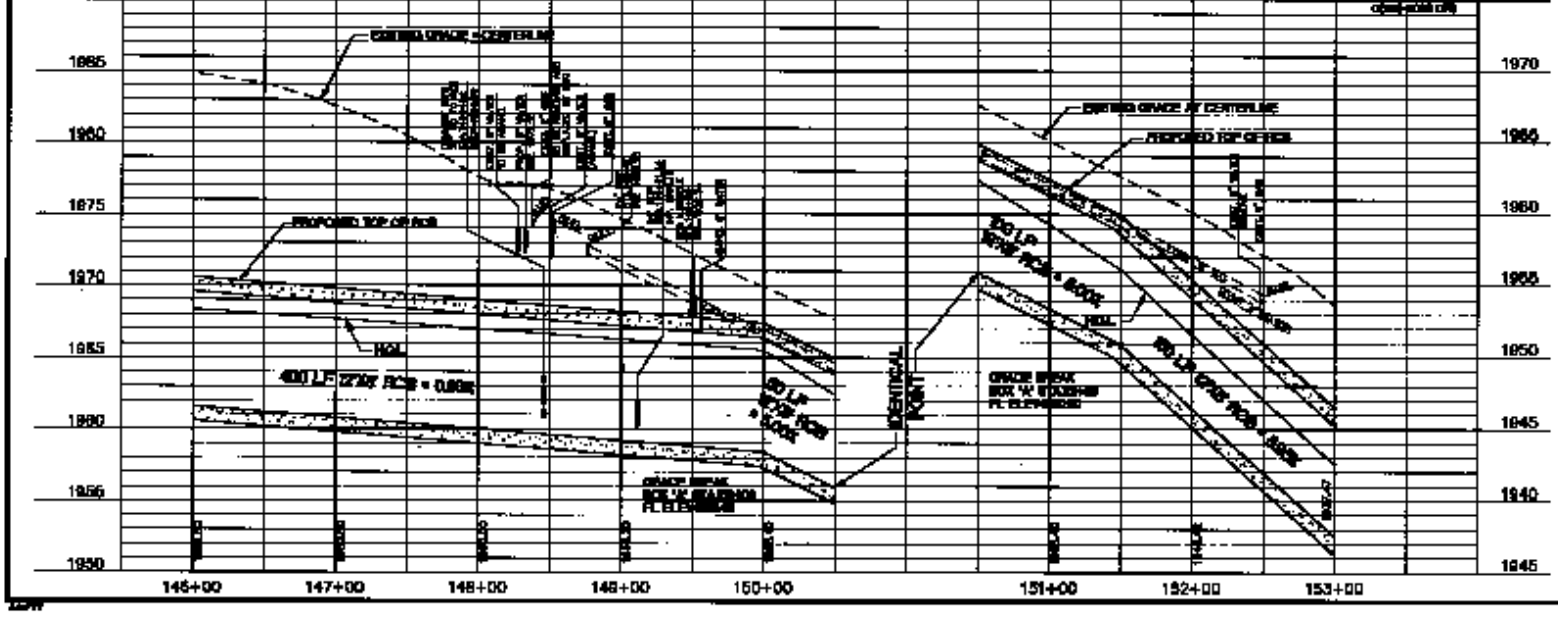

CITY OF LAS VEGAS
UPPER WASHINGTON AVENUE CONTINUATION SYSTEM
PHASE I
DRAINAGE SYSTEM PLAN AND PROFILE
STATION 146+00 TO 153+00
PROJECT NO. 731-64E

DRAWING NO. 731-64E

PP3

6 OF 38