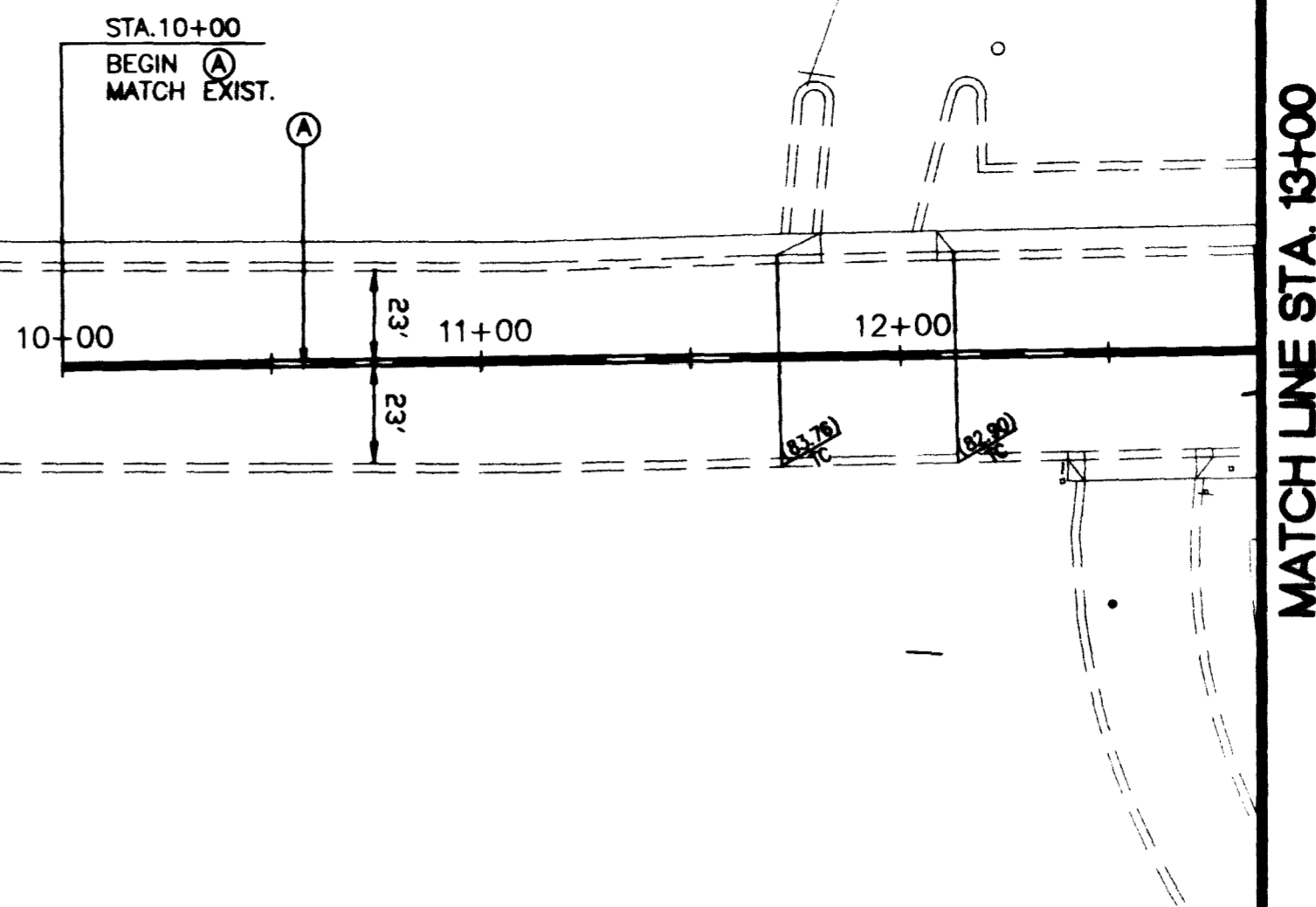



GRAPHIC SCALE



(IN FEET)
1 inch = 40 ft.



VETERANS MEMORIAL DRIVE

MATCH LINE STA. 13+00



- NOTE:
- 1). ALL DIMENSIONS ARE TO FRONT FACE OF MEDIAN CURB AND TO THE LIP OF OUTSIDE CURB & GUTTER.
 - 2). EXISTING PAVEMENT MARKINGS IN CONFLICT WITH PROPOSED PAVEMENT MARKINGS SHALL BE REMOVED BY THE CONTRACTOR.



PAVEMENT MARKING NOTES

Ⓐ - INSTALL TYPE 1 CENTER LINE PER CLARK COUNTY USD # 244

VETERANS MEMORIAL DRIVE

MATCH LINE STA. 23+00



REVISIONS	
No.	Date

RECORD DRAWING
 This drawing is to be used for record purposes only. It is not to be used for construction. The contractor is responsible for providing the correct information for this drawing. The engineer is not responsible for the accuracy of the information provided by the contractor.

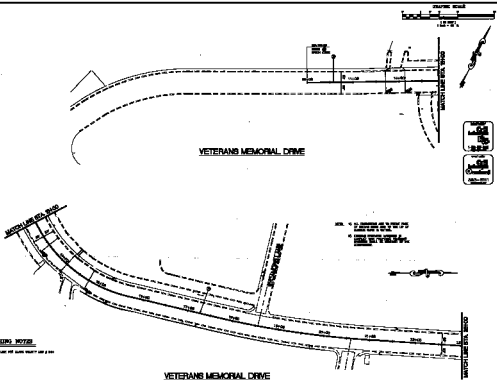
DESIGNER	DRAWN	CHECKED	DATE

Carter :: Burgess
 Consultants in Engineering
 2045 East Sunset Road, Suite 105
 Las Vegas, NV 89120
 (702) 798-1007 Fax (702) 798-7008

PROJECT: CITY OF LAS VEGAS
 UPPER WASHINGTON AVENUE CONVEYANCE SYSTEM
 SUBJECT: PHASE 1
 PAVEMENT MARKINGS
 PROJECT NO. 98.1730.21-RC

DRAWING NO. 731-54E

SHEET **PM1**
31 of 35



SEE 10 FOR DIMENSIONS AND TO LOCATE THE
 EXISTING UTILITIES AND TO
 LOCATE THE EXISTING
 SIGN, SEE PLAN SHEET.

PAVEMENT MARKING NOTES
 ① - MATCH LINE 1 - 11000 AND SEE PLANS SHEET 100 2 - 100

CITY OF LAS VEGAS OFFICE OF PUBLIC WORKS 225 N. LAS VEGAS BLVD., SUITE 200 LAS VEGAS, NV 89101	
PROJECT NO. 701-042	
DRAWING NO. 701-042-100	
DATE: 11/15/11	
PROJECT NO. 701-042-AC	
701-042	
PM1 11/15/11	