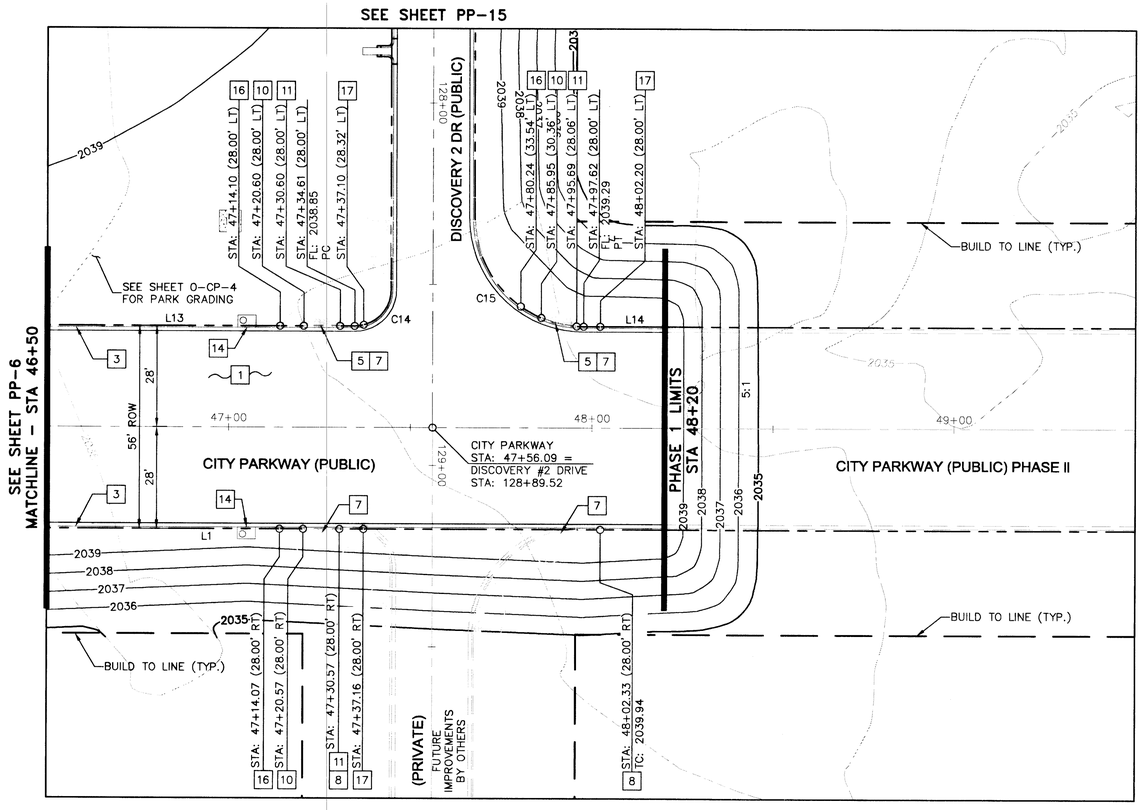

PLAN VIEW - CITY PARKWAY

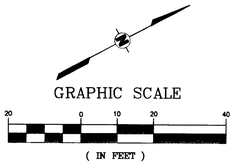

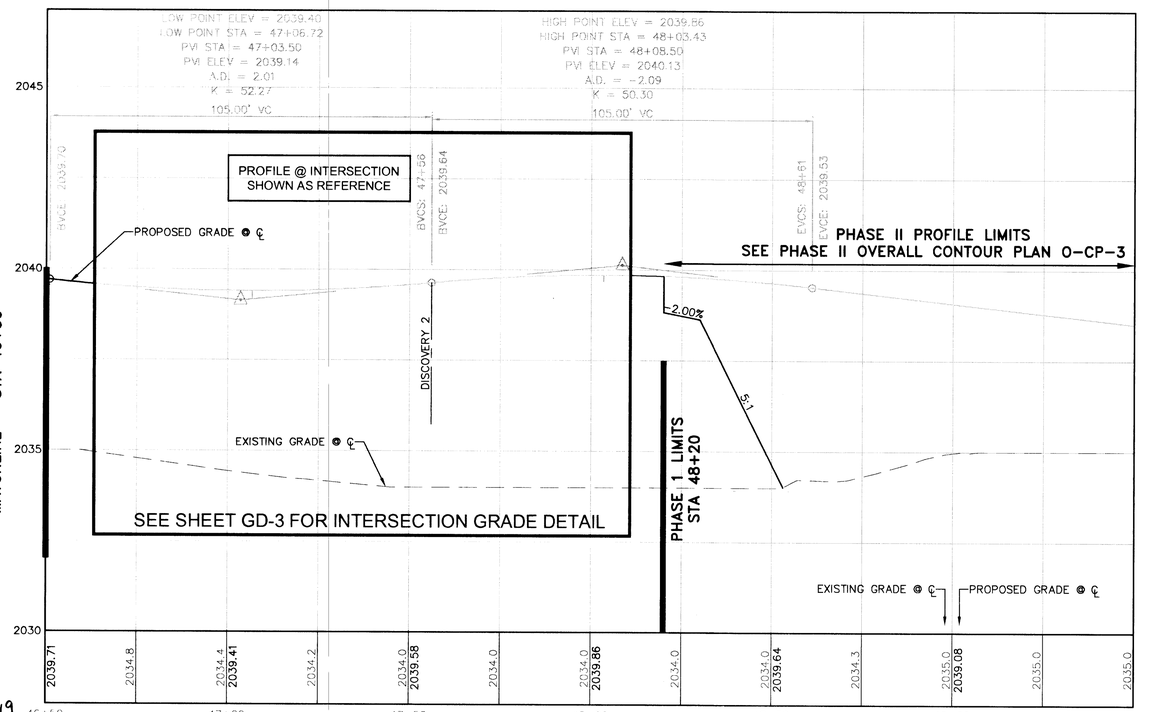

PROFILE VIEW - CITY PARKWAY

SCALE: (H) 1" = 20'
(V) 1" = 2'

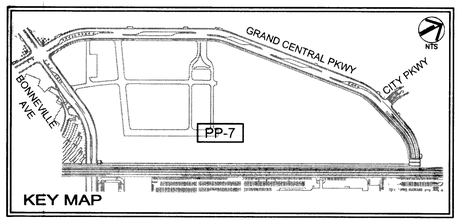

BASIS OF BEARING

NORTH 03°50'03" WEST, BEING THE BEARING OF A PORTION OF THE CENTERLINE OF GRAND CENTRAL PARKWAY, AS SHOWN ON BOOK 43, PAGE 61 OF PLATS ON FILE AT THE CLARK COUNTY, NEVADA RECORDER'S OFFICE

BENCHMARK

CITY OF LAS VEGAS VERTICAL CONTROL POINT "OLV01 33E6", BEING A RIVET AND PLATE IN TOP OF CURB AT NW CORNER OF BONNEVILLE AVENUE & GRAND CENTRAL PARKWAY.

ELEVATION: 2036.09 (FEET)
620.6014 (METERS)
CITY OF LAS VEGAS VERTICAL CONTROL v.2002 BASED ON NORTH AMERICAN VERTICAL DATUM OF 1988 (NAVD 88).

ROADWAY CONSTRUCTION NOTES

1. INSTALL PAVEMENT SECTION TO LIMITS SHOWN ON PLANS. SEE TYPICAL SECTIONS SHEETS TYP-1 AND TYP-2 FOR STRUCTURAL DIMENSIONS AND DETAILS.
3. INSTALL MODIFIED TYPE "L" CURB W/ CATCH GUTTER PER SECTION DETAIL ON SHEET DT-1.
5. INSTALL ZERO FACED CURB SECTION. SEE DETAIL ON SHEET DT-1 FOR APPLICABLE DIMENSIONS AND DETAILS.
7. SIDEWALK RAMP SHOWN AS REFERENCE ONLY. RAMP TO BE CONSTRUCTED BY PARCEL DEVELOPER.
8. INSTALL CONSTRUCTION JOINT.
10. BEGIN ZERO FACE CURB.
11. END ZERO FACE CURB.
14. DRAINAGE INLET-SHOWN AS REFERENCE.
16. BEGIN CURB TRANSITION.
17. END CURB TRANSITION.

GENERAL NOTES

1. CURVE DATA FOR THE CURB AND GUTTER IS AT THE BACK OF CURB.

RELATED TABLES:

LINE TABLE

LINE	LENGTH	BEARING
L1	845.30	N27°53'43"E
L13	150.00	N27°53'43"E
L14	22.38	N27°53'43"E

CURVE TABLE

CURVE	LENGTH	RADIUS	DELTA	TANGENT
C14	15.70'	10.00	89°58'27.2"	10.00'
C15	47.14'	30.00	90°01'32.8"	30.01'

Avoid cutting underground utility lines. It's costly.
Call before you Dig 811

SAFETY ALERT
Call Before You Overhead
1-702-227-2929

Call before you UnderGround
1-702-455-7511
CLARK COUNTY TRAFFIC OPERATIONS AND
1-702-229-6611
LAS VEGAS AREA COORDINATED TRAFFIC SYSTEM

H# 18393

REV	DATE	BY	REVISION

092587003 - UNION PARK PHASE 1

DRAWN BY: KHA | DESIGNED BY: PAB | CHECKED BY: DDW
SCALE (H): 1"=20' | SCALE (V): 1"=2' | DATE: November 2007

Kimley-Horn and Associates, Inc. ©2007
Engineering, Planning, and Environmental Consultants
2080 East Flamingo Road Suite 210
Las Vegas, Nevada 89119
TELE No. (702) 734-5666
FAX No. (702) 735-4949

DEPARTMENT OF PUBLIC WORKS

PROJECT: UNION PARK PHASE 1

SHEET: PLAN & PROFILE CITY PARKWAY STA: 46+50 - 48+20

DAVID D. WILSON
Exp. 6/30/08
CIVIL
No. 8441
STATE OF NEVADA
PROFESSIONAL ENGINEER
5.16.07

SHEET NO. PP-7
SHEET 36 OF 166
DRAWING NO. 107V4816

BID# 06.17.90.11

107349

Date: November 29, 2007 - 9:22am / User: fernando.ceja
Path: K:\CIV\092587 - Newland\003 - Phase 1\DAD\587003PD-City.dwg
This document, together with the concepts and designs presented herein, is for the client and project listed. Reuse of and improper reliance on this document without written authorization and adaptation by Kimley-Horn and Associates, Inc. shall be without liability to Kimley-Horn and Associates, Inc.