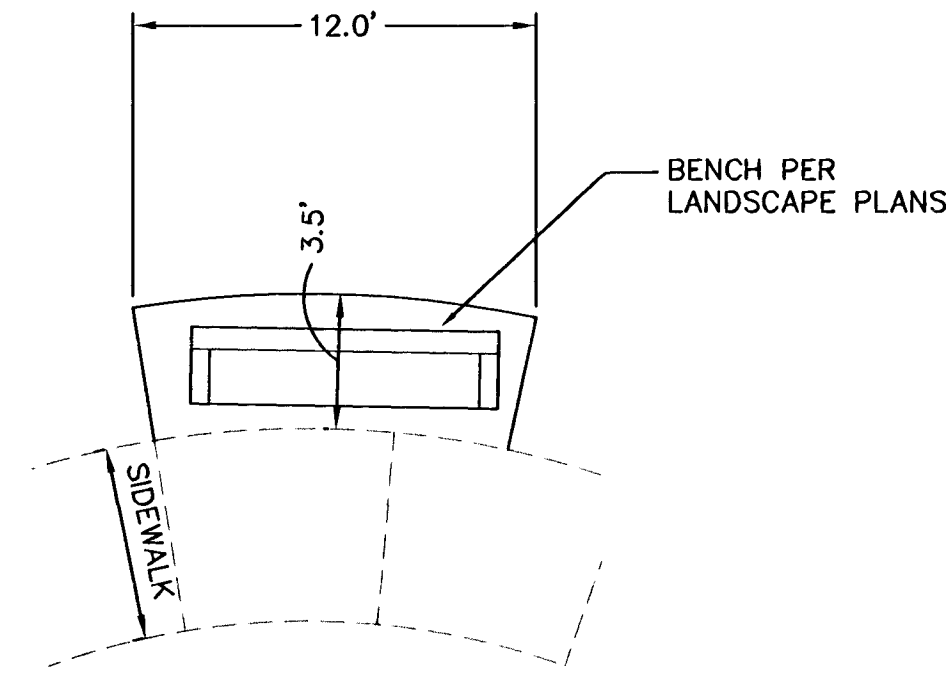


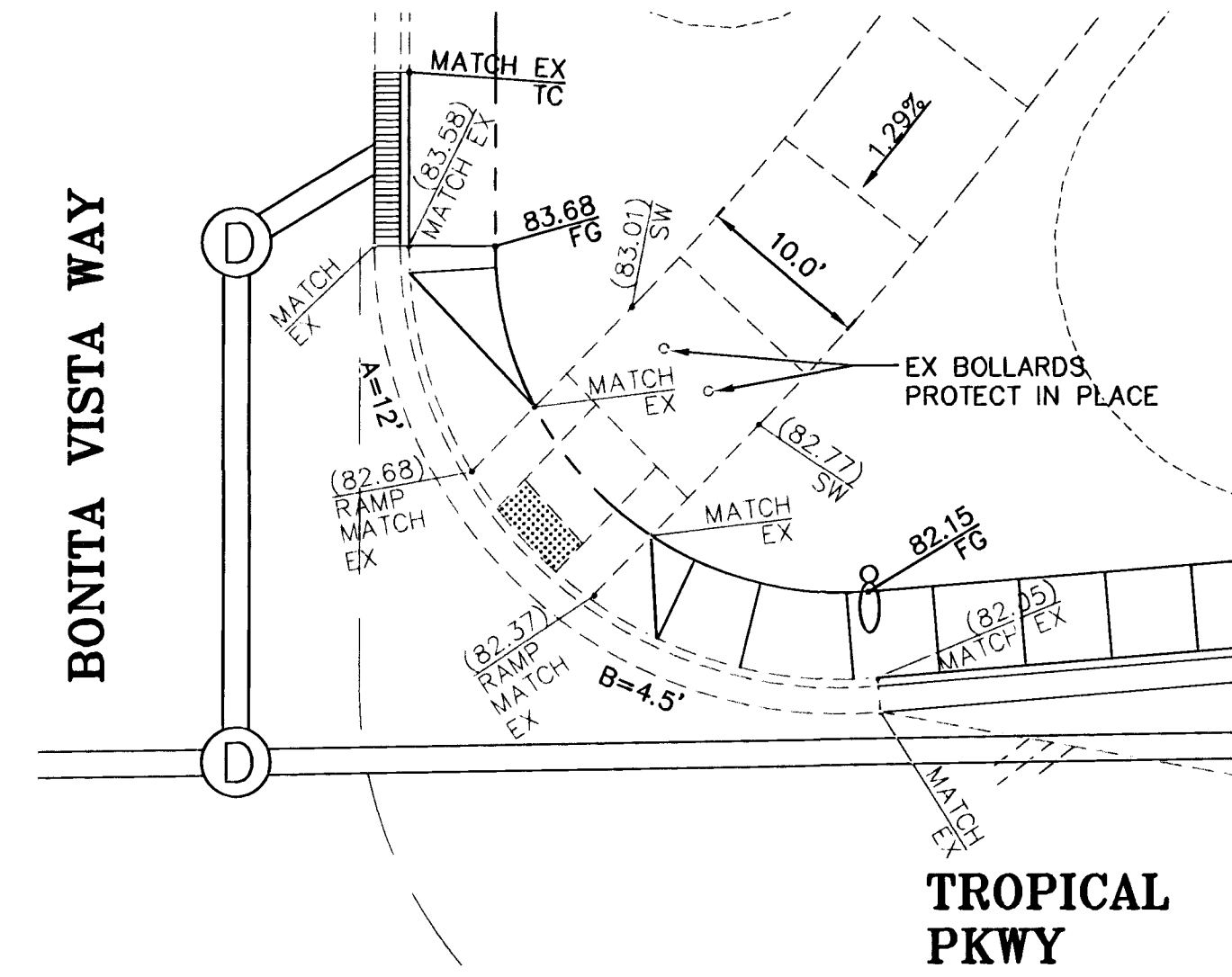
**DURANGO DRIVE SECTION**  
SCALE: NTS

**A**



**CONCRETE PAD PLAN FOR BENCH**  
SCALE: NTS

**3**

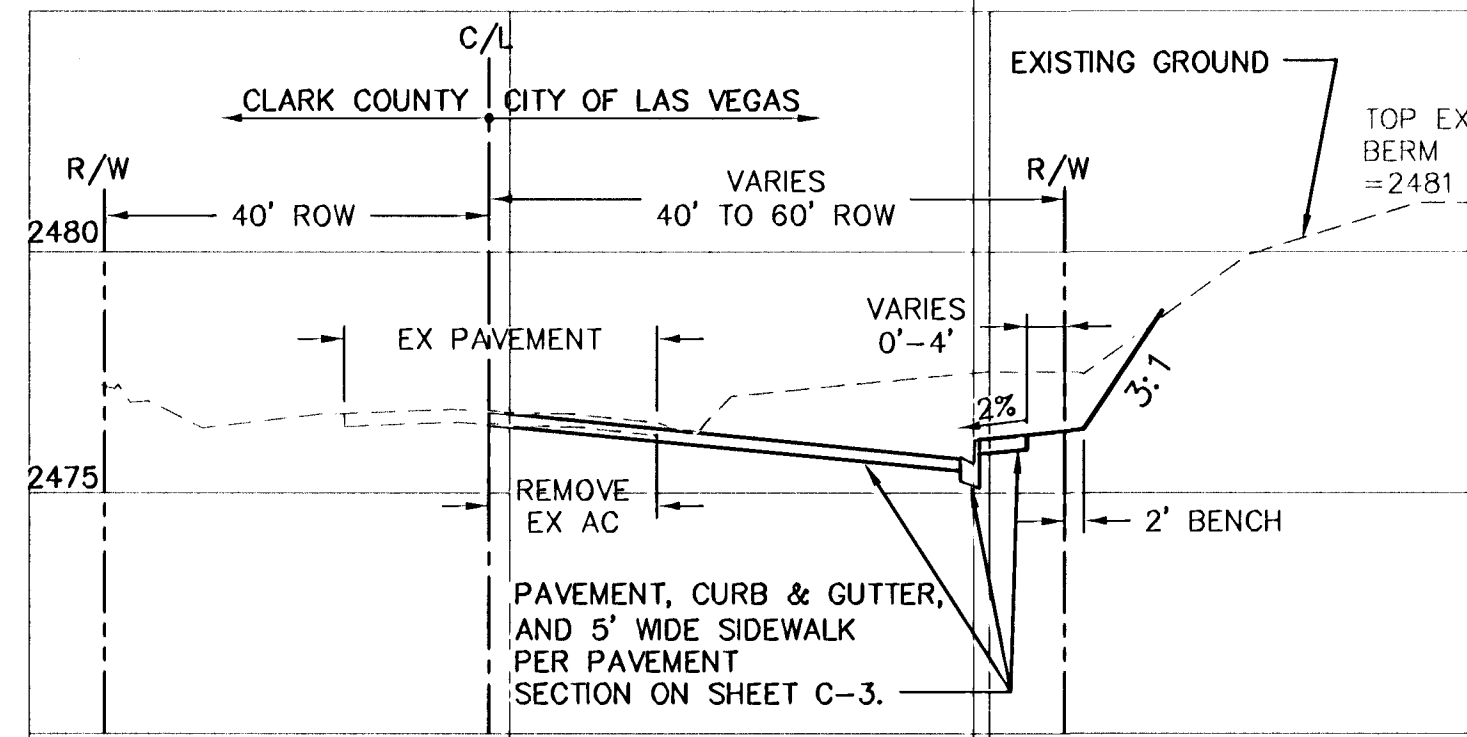


**SIDEWALK CONNECTION TO EXISTING RAMP - TROPICAL AND BONITA VISTA**

SCALE: 1"=10'

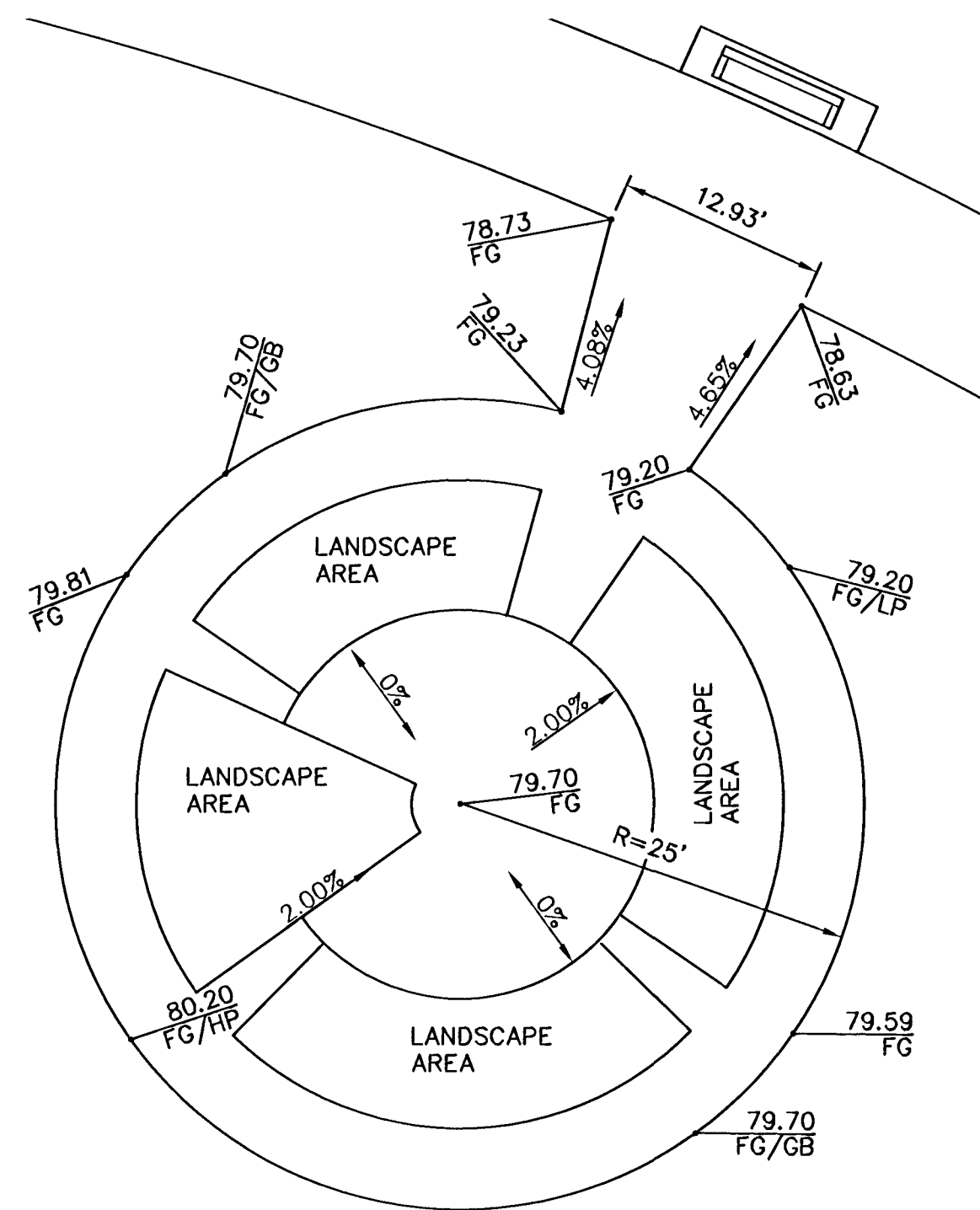
EX RAMP AND CURBS ARE SIMILAR TO USDOCA NO. 235 CASE II

**1**



**TROPICAL PARKWAY SECTION**  
SCALE: NTS

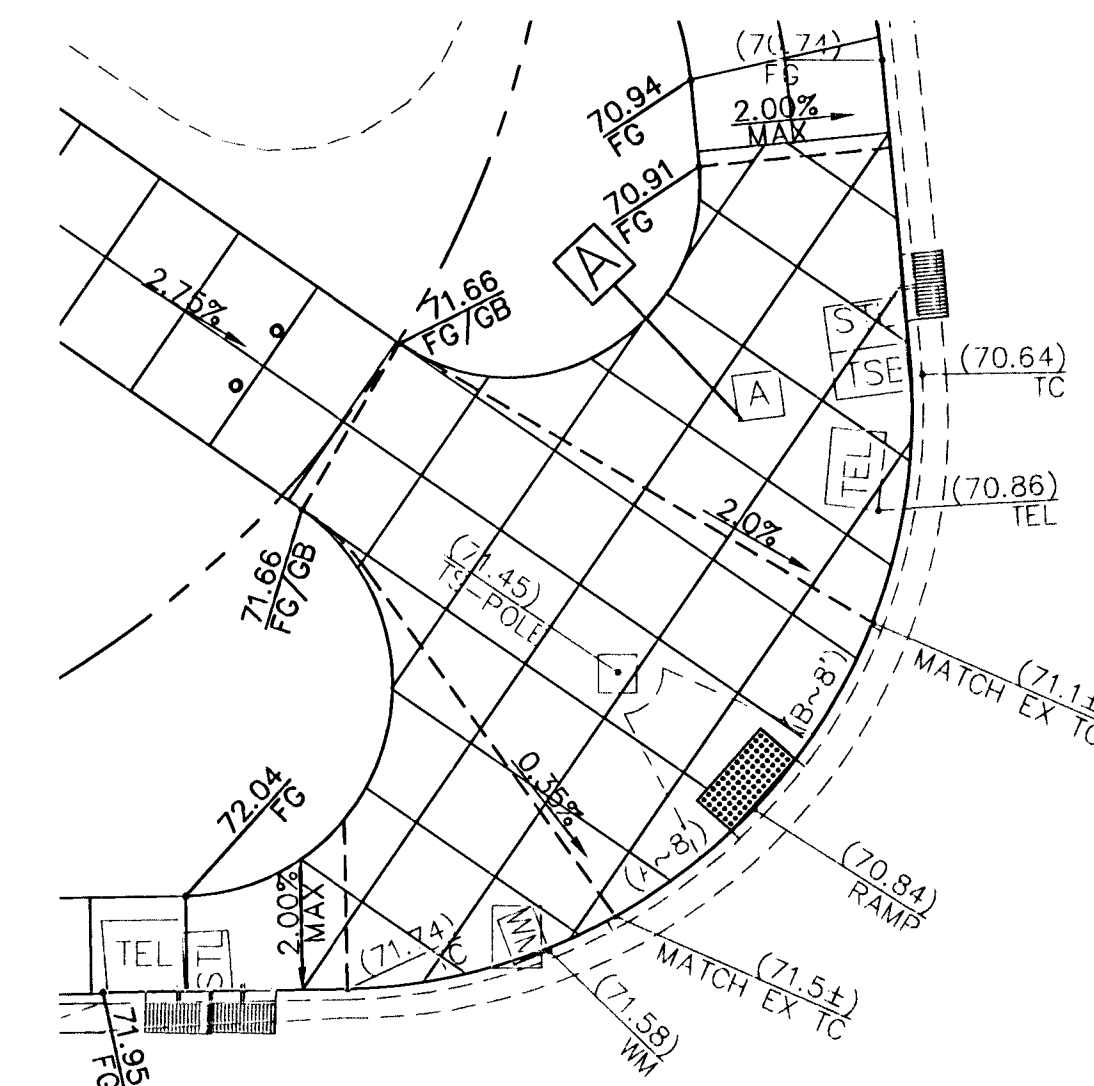
**B**



- NOTE:
- SEE ARCHITECTURAL PLANS FOR CONCRETE SCORING PATTERN AND CONCRETE DIMENSIONS.
  - LANDSCAPE AREA GRADES TO BE SET 1" BELOW CONCRETE.

**RAPTOR DISPLAY PAD GRADING**  
SCALE: 1"=10'

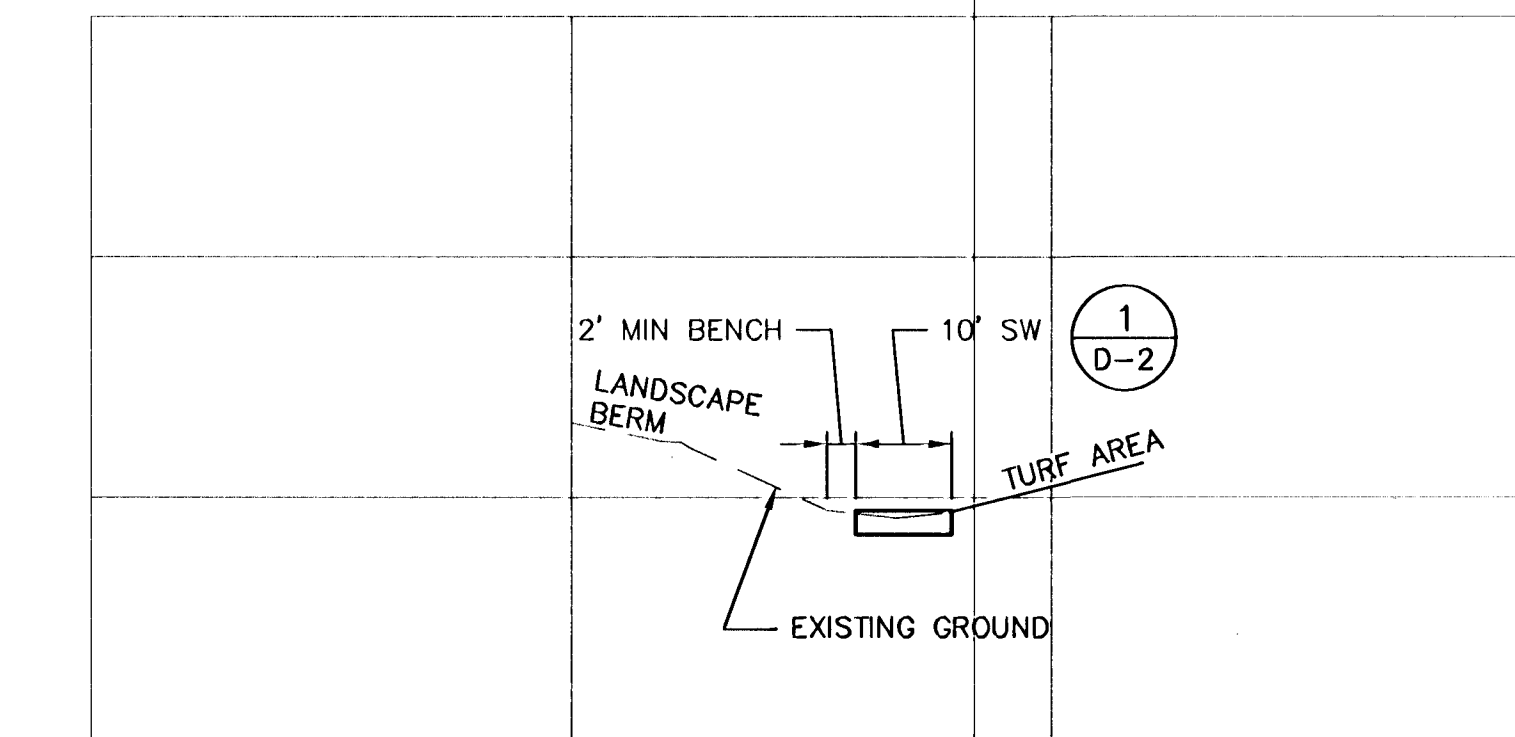
**4**



**SIDEWALK RAMP - TROPICAL AND DURANGO**  
SCALE: 1"=10'

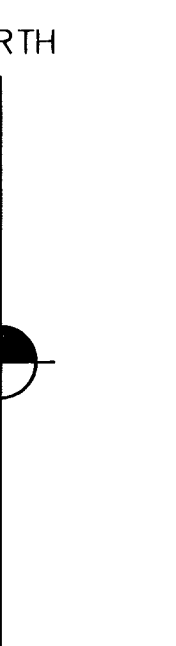
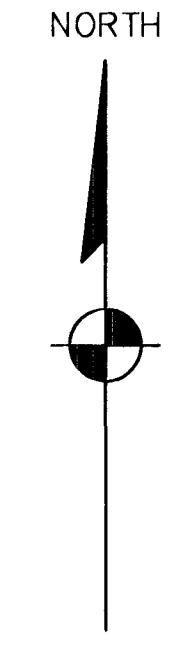
SIMILAR TO USDOCA NO. 235 CASE II

**2**



**ONSITE SIDEWALK SECTION**  
SCALE: NTS

**C**




REVISIONS

CONSULTANT

**Stanley Consultants Inc.**  
3620 SOUTH EASTERN AVENUE, SUITE 200  
LAS VEGAS, NEVADA 89119  
(702) 369-9396  
FAX: (702) 369-9793

**DEPARTMENT OF PUBLIC WORKS**  
CITY OF LAS VEGAS  
TROPICAL DURANGO PARK PHASE II  
6015 N. DURANGO DRIVE  
SECTIONS AND DETAILS



OWNER: CITY OF LAS VEGAS  
DEPARTMENT OF PUBLIC WORKS

333 NORTH RANCHO DRIVE  
LAS VEGAS, NEVADA 89106  
PHONE: (702) 229-6535  
FAX: (702) 384-4846  
TDD: (702) 386-9108

DRAWN	OE
FILE	
DATE	1/09/11
SCALE	N/A
BID NO	101534106
CLV DWG NO	650103-2
CHANGEN NO	38938
SHEET NO	D-1
	12 OF 37

PL:\23248\Draw\WUPR\_PLANS\012\_23248.D\_D1-02-03\_DETAILS.dwg Nov 11, 2011 11:02am

DRAWINGS IS INSTRUMENTS OF SERVICE ARE THE PROPERTY OF THE DESIGN PROFESSIONAL. THESE STAMP OR COPYRIGHTED APPEAR ON THE DRAWINGS AND SPECIFICATIONS MAY NOT BE REPRODUCED IN WHOLE OR IN PART WITHOUT WRITTEN CONSENT. THE CLIENT MAY BE LIMITED ONLY FOR COMPILING THE PROJECT FOR WHAT THEY WERE PREPARED AND NOT FOR THE CONSTRUCTION OF ANY OTHER PROJECT IN A.C. 602.200