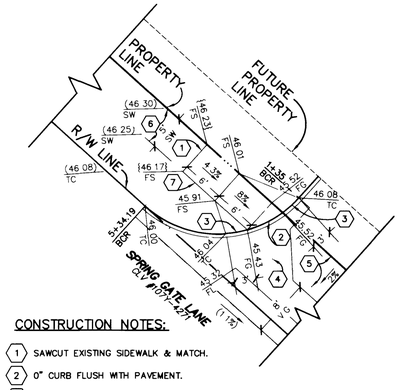

CONSTRUCTION NOTES:

1. SAWCUT EXISTING SIDEWALK & MATCH.
2. 0" CURB FLUSH WITH PAVEMENT.
3. TRANSITION FROM 0" TO 6" CURB.
4. EXISTING TREE & LANDSCAPE TO BE REMOVED.
5. EXISTING SIDEWALK TO BE REMOVED.
6. EXISTING SIDEWALK TO REMAIN.
6. CONSTRUCT SIDEWALK PER S.I.S. DWG. NO. S-72.

8 SIDEWALK RAMP DETAIL

SCALE 1" = 10'

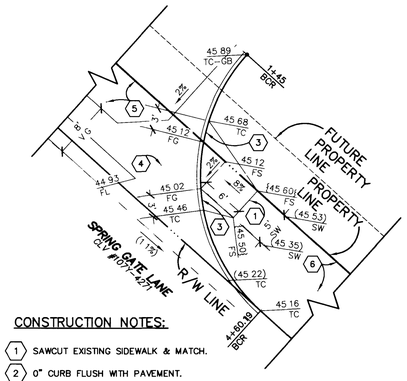

CONSTRUCTION NOTES:

1. SAWCUT EXISTING SIDEWALK & MATCH.
2. 0" CURB FLUSH WITH PAVEMENT.
3. TRANSITION FROM 0" TO 6" CURB.
4. EXISTING TREE & LANDSCAPE TO BE REMOVED.
5. EXISTING SIDEWALK TO BE REMOVED.
6. EXISTING SIDEWALK TO REMAIN.

9 SIDEWALK RAMP DETAIL

SCALE 1" = 10'

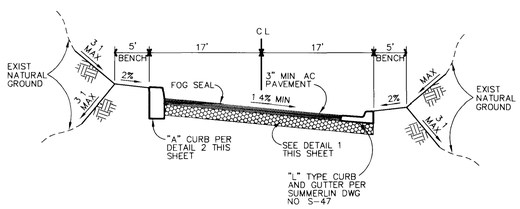

10 TYPICAL SECTION (PRIVATE DIRVE)

SCALE N T S

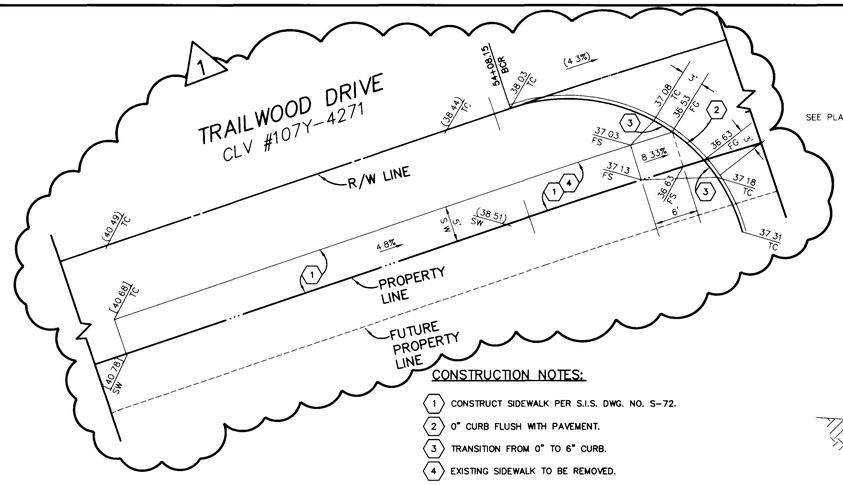

CONSTRUCTION NOTES:

1. CONSTRUCT SIDEWALK PER S.I.S. DWG. NO. S-72.
2. 0" CURB FLUSH WITH PAVEMENT.
3. TRANSITION FROM 0" TO 6" CURB.
4. EXISTING SIDEWALK TO BE REMOVED.

5 SIDEWALK RAMP DETAIL

SCALE 1" = 10'

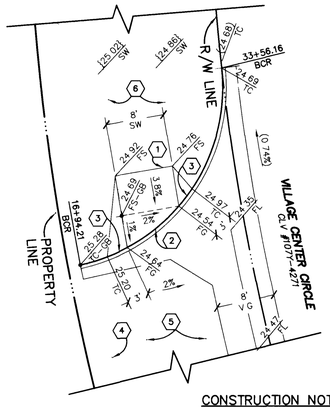

CONSTRUCTION NOTES:

1. SAWCUT EXISTING SIDEWALK & MATCH.
2. 0" CURB FLUSH WITH PAVEMENT.
3. TRANSITION FROM 0" TO 6" CURB.
4. EXISTING TREE & LANDSCAPE TO BE REMOVED.
5. EXISTING SIDEWALK TO BE REMOVED.
6. EXISTING SIDEWALK TO REMAIN.

6 SIDEWALK RAMP DETAIL

SCALE 1" = 10'

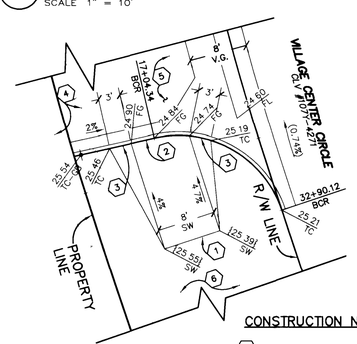

CONSTRUCTION NOTES:

1. SAWCUT EXISTING SIDEWALK & MATCH.
2. 0" CURB FLUSH WITH PAVEMENT.
3. TRANSITION FROM 0" TO 6" CURB.
4. EXISTING TREE & LANDSCAPE TO BE REMOVED.
5. EXISTING SIDEWALK TO BE REMOVED.
6. EXISTING SIDEWALK TO REMAIN.

7 SIDEWALK RAMP DETAIL

SCALE 1" = 10'

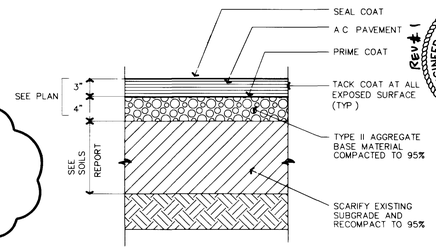

1 TYPICAL PAVING SECTION (ONSITE)

SCALE N T S

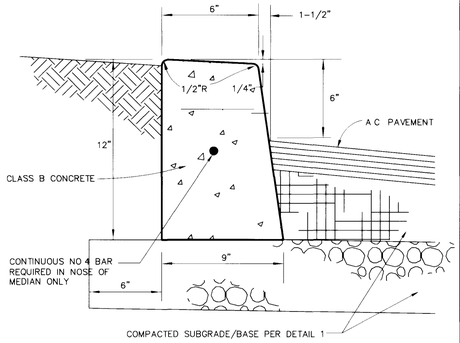

2 MODIFIED "A" TYPE CURB

SCALE N T S

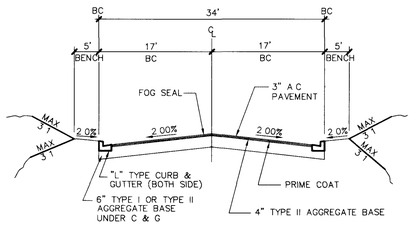

SEE SOIL REPORT FOR SECTION

3 TYPICAL SECTION (PRIVATE DRIVE)

SCALE N T S

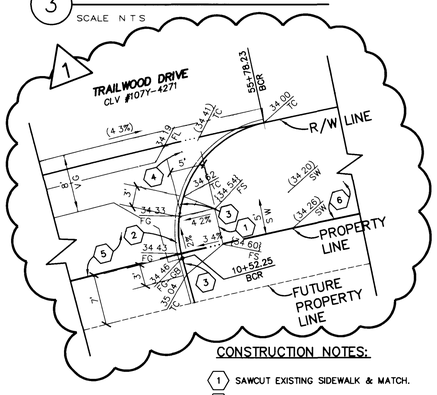

CONSTRUCTION NOTES:

1. SAWCUT EXISTING SIDEWALK & MATCH.
2. 0" CURB FLUSH WITH PAVEMENT.
3. TRANSITION FROM 0" TO 6" CURB.
4. EXISTING TREE & LANDSCAPE TO BE REMOVED.
5. EXISTING SIDEWALK TO BE REMOVED.
6. EXISTING SIDEWALK TO REMAIN.

4 SIDEWALK RAMP DETAIL

SCALE 1" = 10'

28450

REPLOT 107-V3354

REV.	DATE	DESCRIPTION	DRAWN	APP.	DATE	CGW	APP
1	12/13/04	REVISED ELEVATIONS					

ISSUE DATE:

DESIGN GDN
DRAWN GDN
CHECK ROC
ISSUE DATE
ISSUE EDITOR
PLOT DATE 12-18-00
PLOT TIME 08:33:34
kampson

G.C. WALLACE, INC.
Engineers/Planners/Surveyors
1555 SOUTH RAINBOW BLVD./LAS VEGAS, NEVADA 89146
TELEPHONE (702) 804-2000 • FAX (702) 804-2399
H:\GCS\PARCEL-E\dwg\vorpon\PARCEL07.dwg

THE HOWARD HUGHES CORPORATION

PARCEL E

GRADING DETAILS

SHEET C-7

7 OF 10 SHTS