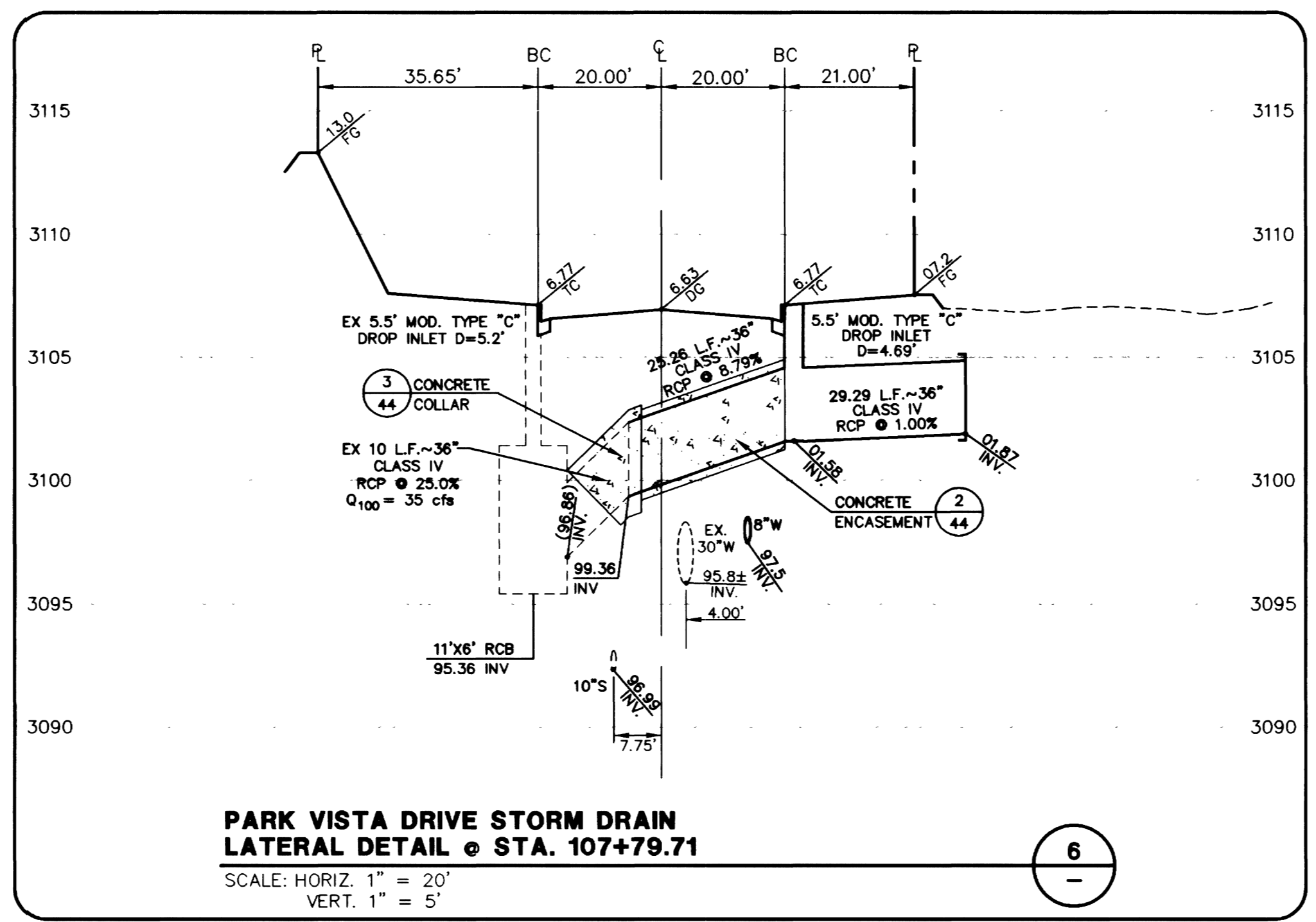


**PARK VISTA DRIVE SEWER
LATERAL DETAIL @ STA. 119+23.36**

SCALE: HORIZ. 1" = 20'
VERT. 1" = 5'

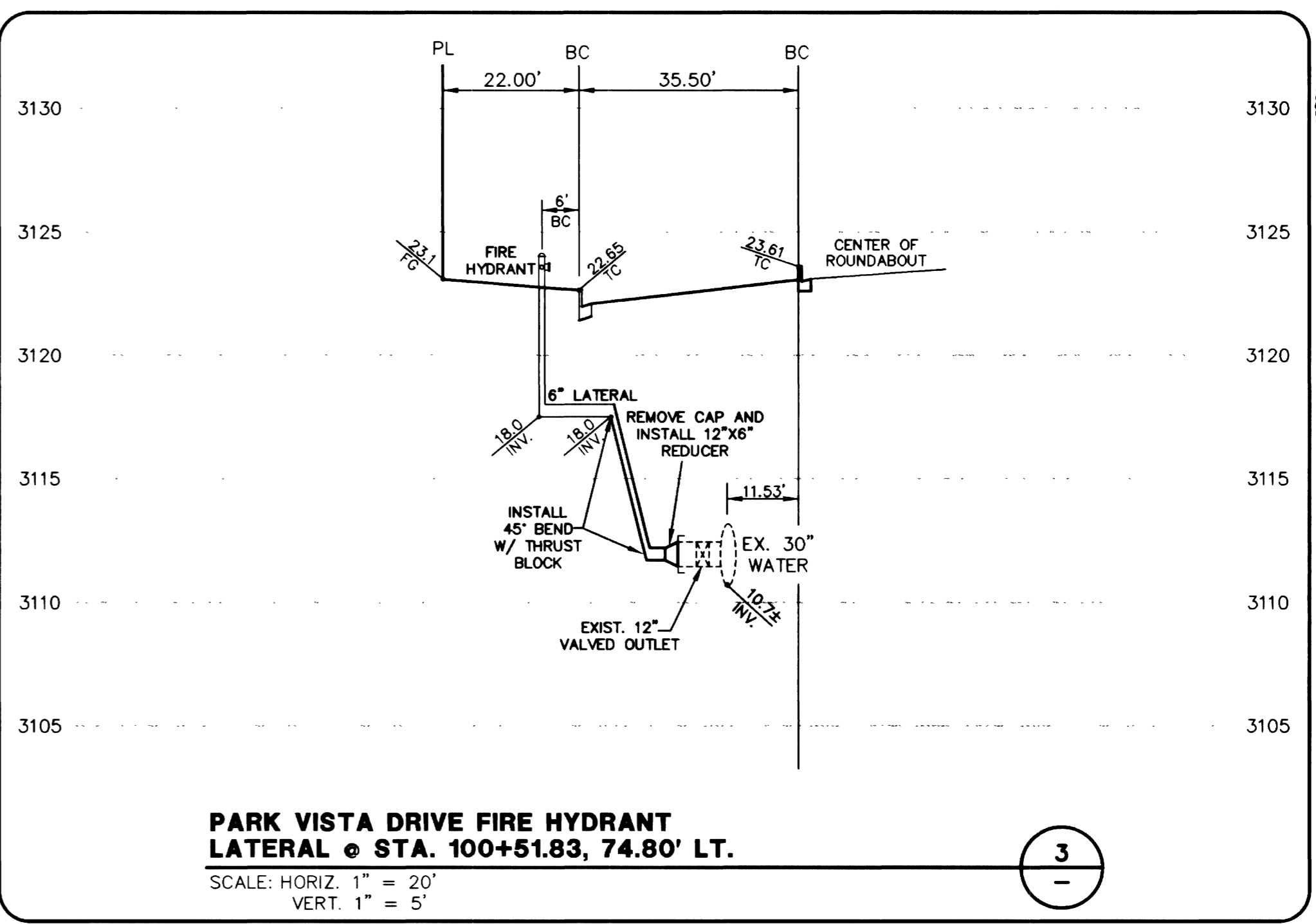
9



**PARK VISTA DRIVE STORM DRAIN
LATERAL DETAIL @ STA. 107+79.71**

SCALE: HORIZ. 1" = 20'
VERT. 1" = 5'

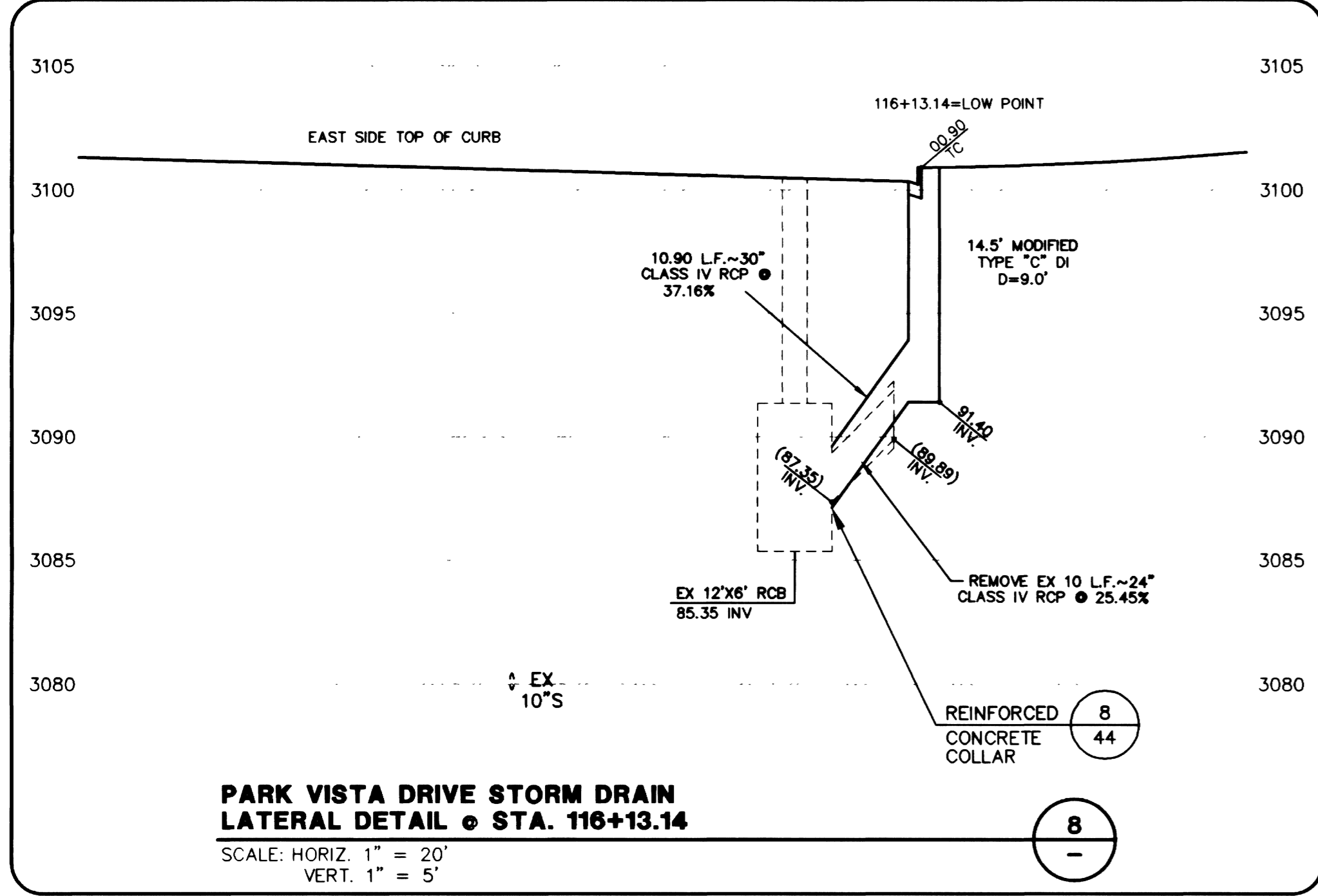
6



**PARK VISTA DRIVE FIRE HYDRANT
LATERAL @ STA. 100+51.83, 74.80' LT.**

SCALE: HORIZ. 1" = 20'
VERT. 1" = 5'

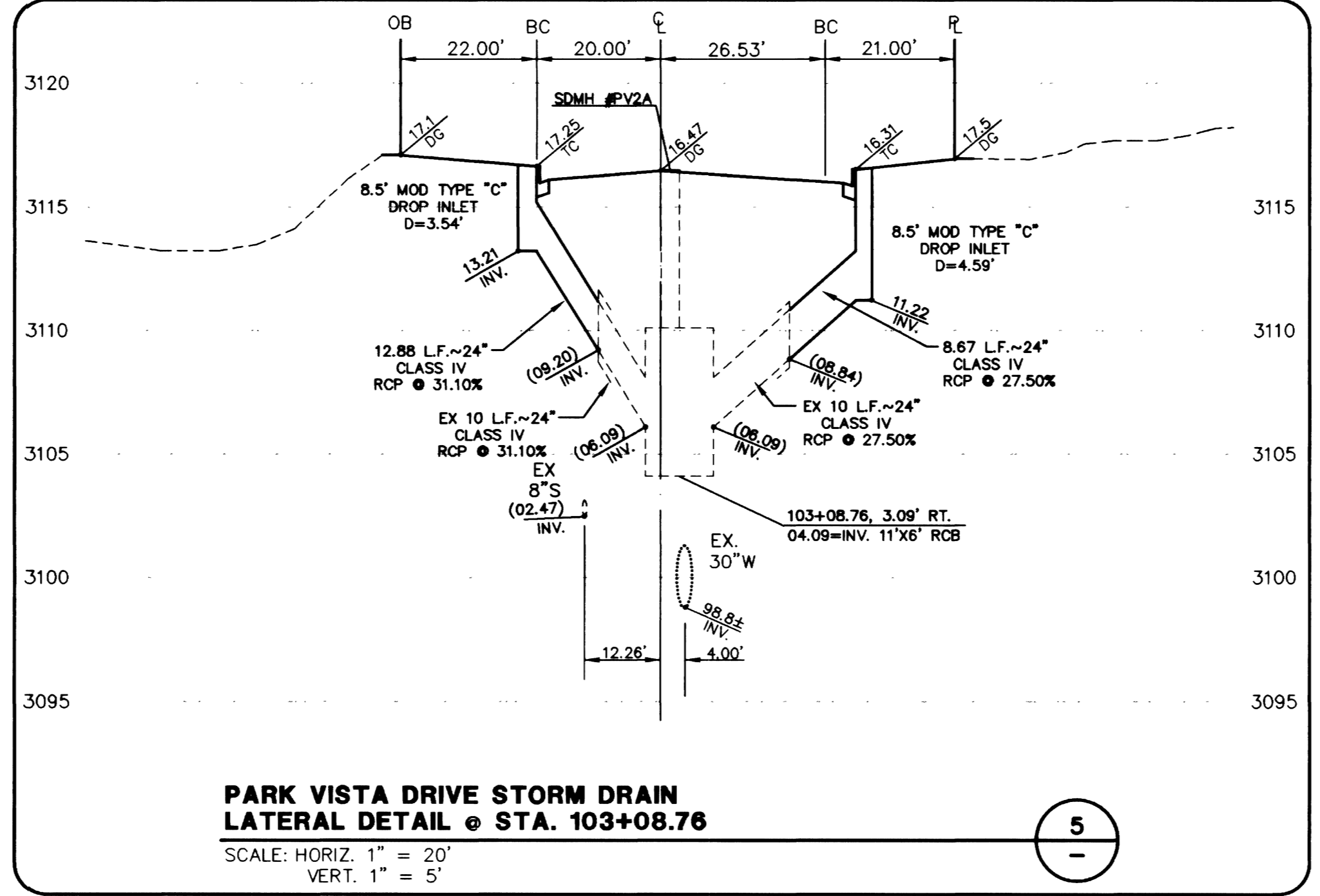
3



**PARK VISTA DRIVE STORM DRAIN
LATERAL DETAIL @ STA. 116+13.14**

SCALE: HORIZ. 1" = 20'
VERT. 1" = 5'

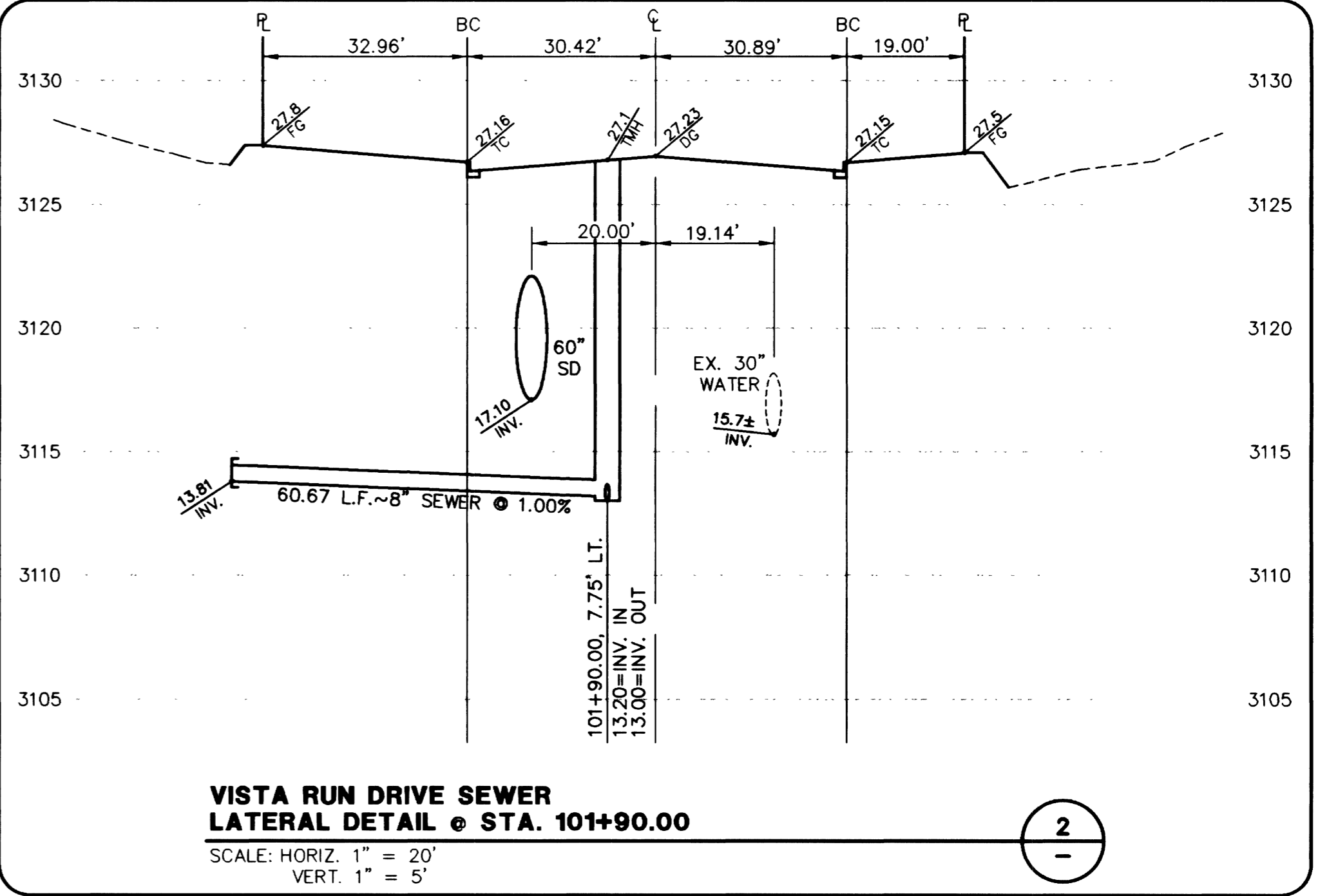
8



**PARK VISTA DRIVE STORM DRAIN
LATERAL DETAIL @ STA. 103+08.78**

SCALE: HORIZ. 1" = 20'
VERT. 1" = 5'

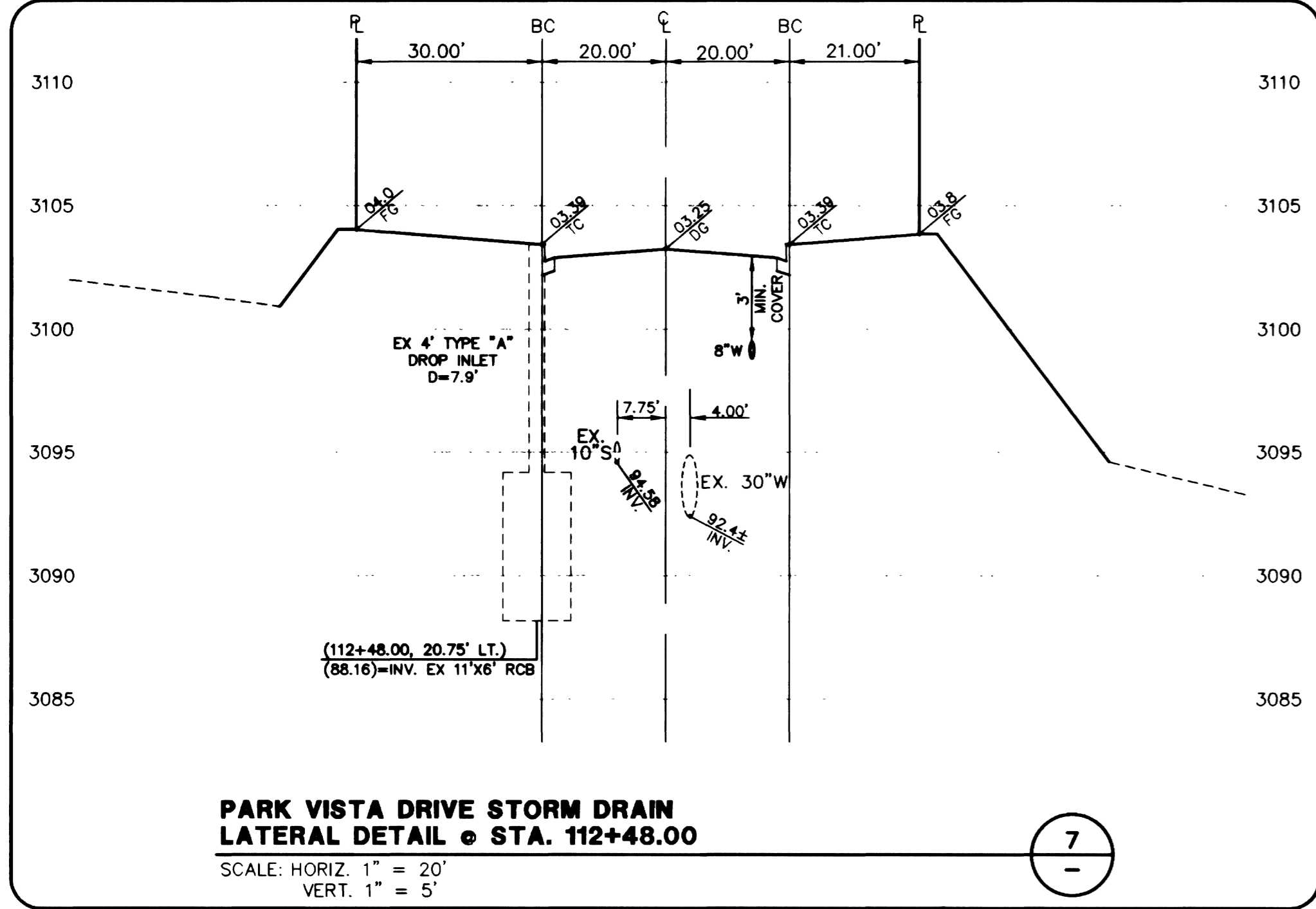
5



**VISTA RUN DRIVE SEWER
LATERAL DETAIL @ STA. 101+90.00**

SCALE: HORIZ. 1" = 20'
VERT. 1" = 5'

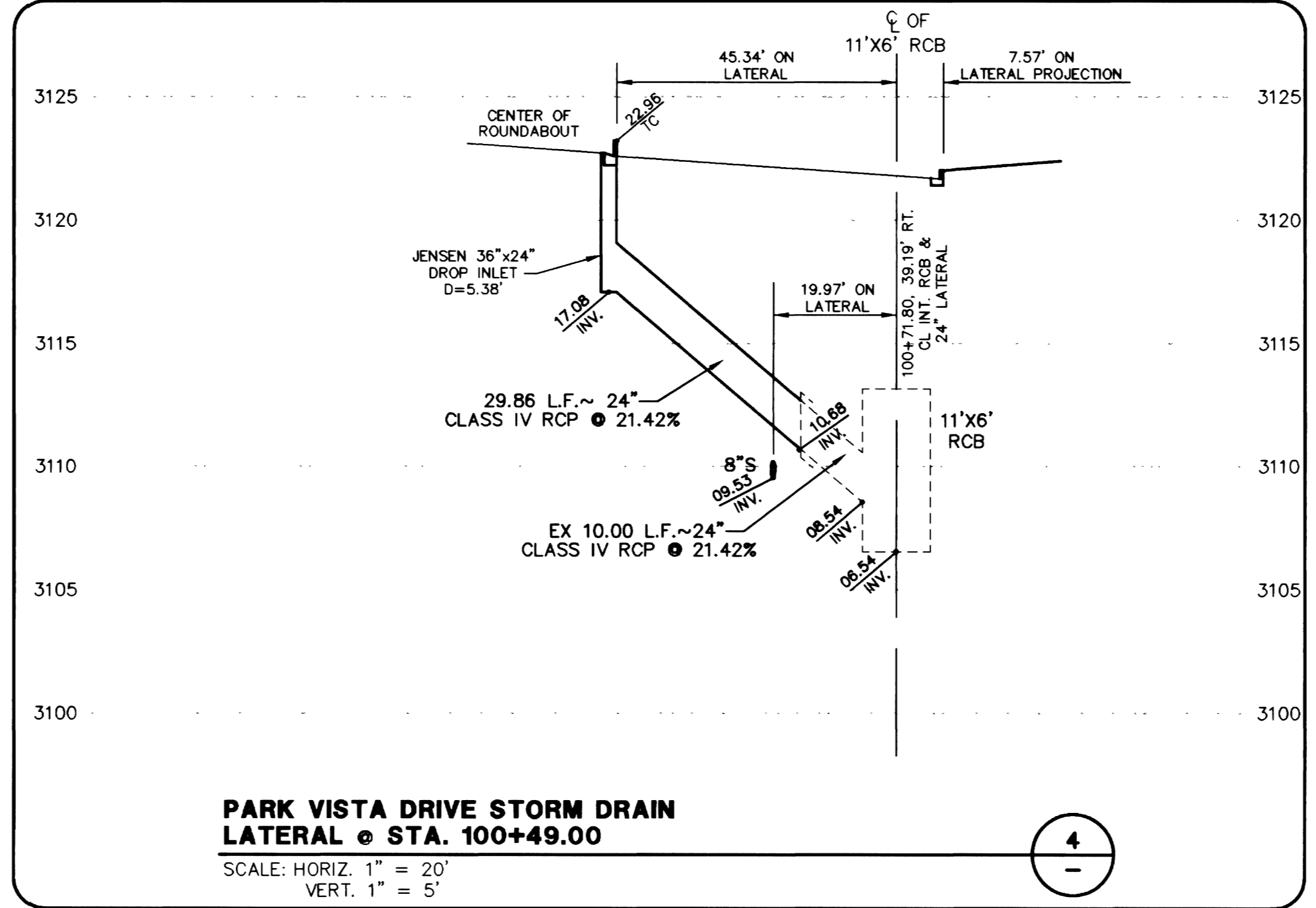
2



**PARK VISTA DRIVE STORM DRAIN
LATERAL DETAIL @ STA. 112+48.00**

SCALE: HORIZ. 1" = 20'
VERT. 1" = 5'

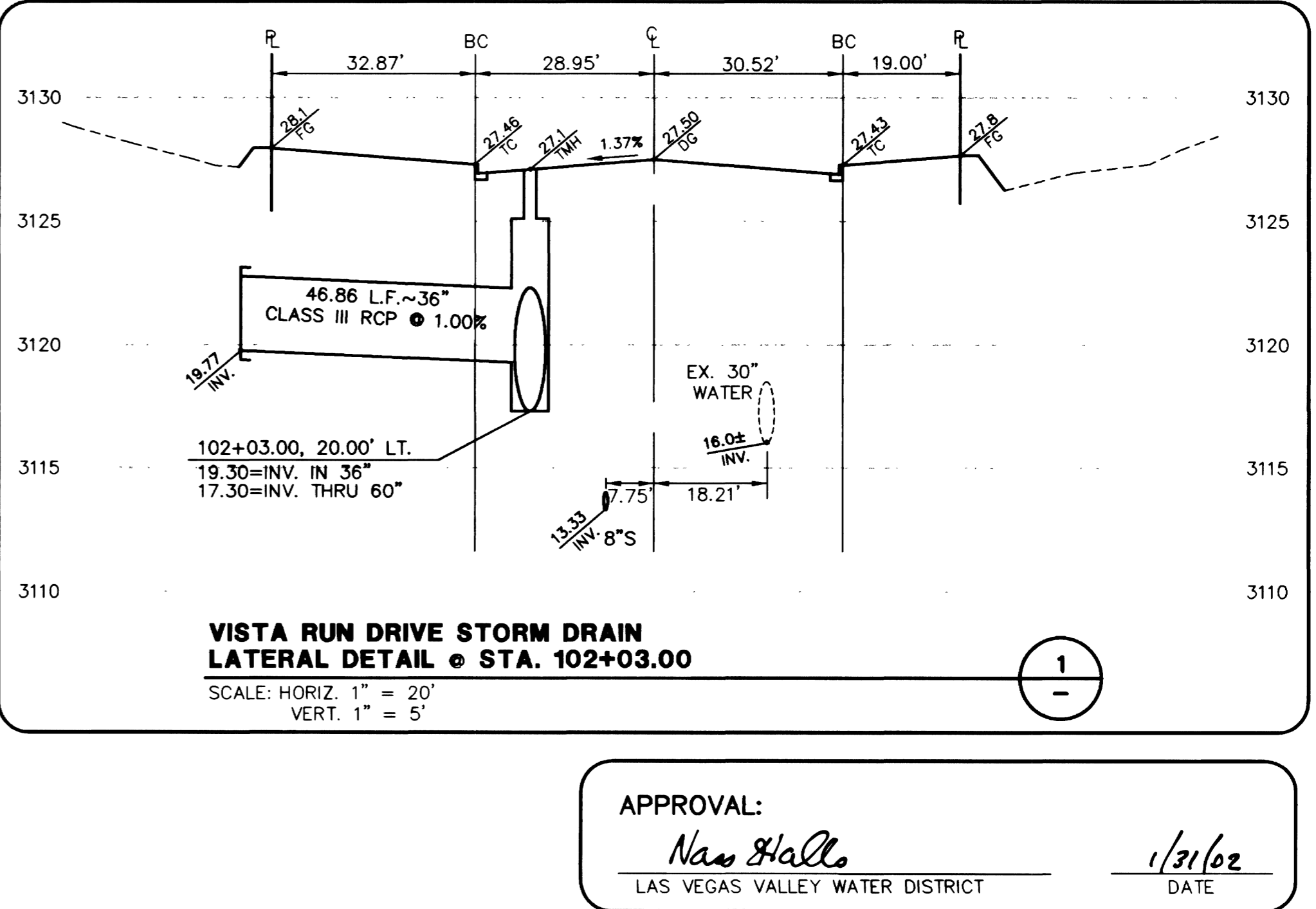
7



**PARK VISTA DRIVE STORM DRAIN
LATERAL @ STA. 100+49.00**

SCALE: HORIZ. 1" = 20'
VERT. 1" = 5'

4



**VISTA RUN DRIVE STORM DRAIN
LATERAL DETAIL @ STA. 102+03.00**

SCALE: HORIZ. 1" = 20'
VERT. 1" = 5'

1

APPROVAL:
Nash Hall
LAS VEGAS VALLEY WATER DISTRICT
DATE: 1/31/02

DESIGNER	DRAWN	CHECK	ISSUE DATE	ISSUE EDITOR	PLOT DATE	DATE	DESCRIPTION
JLJ	JLJ	JLJ	01-29-02	JLJ	11:26:28		

G.C. WALLACE, INC.
Engineering/Architecture
1555 SOUTH RAINBOW BLVD./LAS VEGAS, NEVADA 89146
TELEPHONE: (702) 804-2000 • FAX: (702) 804-2299
F:\200\Utility\Nevada\mips\2001\03\08.dwg

SUMMERLIN
VILLAGE 20 - UNIT 1 IMPROVEMENTS
LATERAL PROFILES

SHEET
38
1074-4563
38 OF 61 SHTS

JOB NO. 62020.21