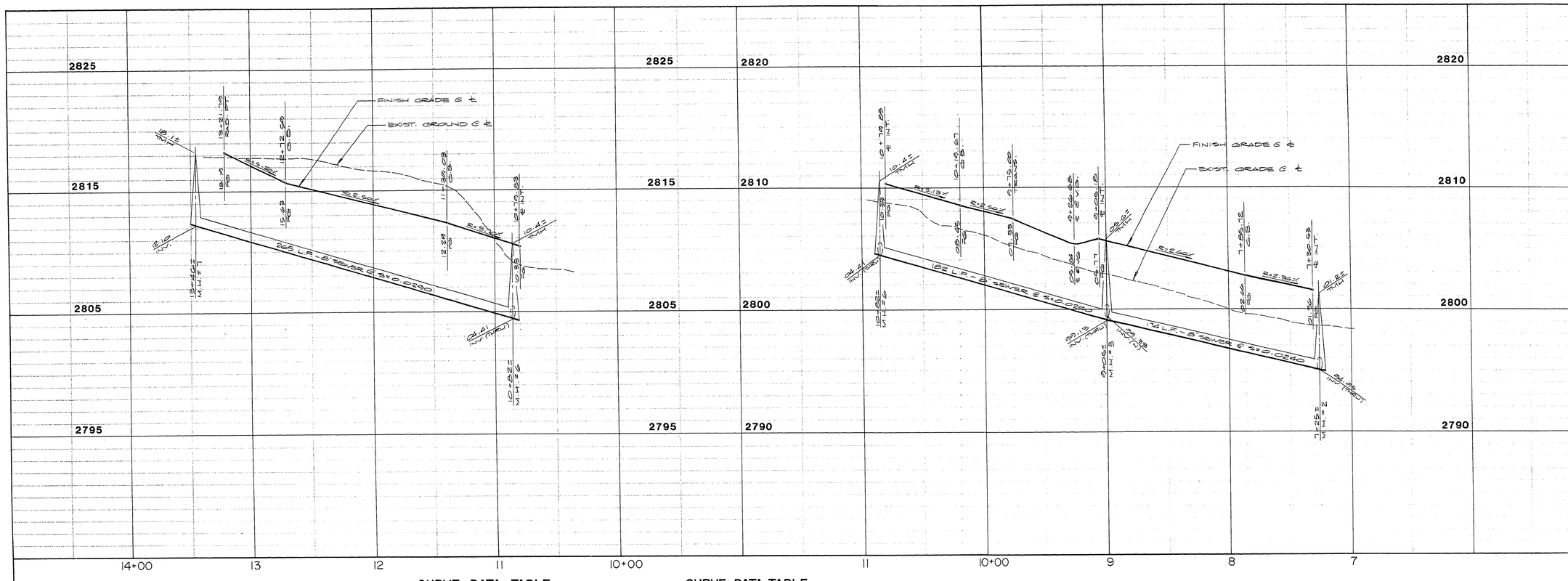


## CURVE DATA TABLE

| NO. | Δ | R | L | T |
|---|---|---|---|---|
| 1 | 268° 20' 54" | 40.50 | 189.79 | ~ |
| 2 | 44° 14' 57" | 30.00 | 23.17 | 12.20 |
| 3 | 27° 20' 52" | 30.00 | 14.32 | 7.30 |
| 4 | 73° 37' 59" | 30.00 | 38.56 | 22.46 |
| 5 | 128° 00' 27" | 55.00 | 122.97 | 113.04 |
| 6 | 30° 33' 03" | 30.00 | 16.00 | 8.19 |
| 7 | 52° 23' 29" | 382.00 | 349.30 | 187.93 |
| 8 | 15° 05' 48" | 402.50 | 106.05 | 53.34 |
| 9 | 10° 21' 45" | 361.50 | 65.38 | 32.78 |

## CURVE DATA TABLE

| NO. | Δ | R | L | T |
|---|---|---|---|---|
| 10 | 26° 11' 45" | 382.00 | 174.65 | 88.88 |
| 11 | 84° 29' 57" | 20.00 | 29.50 | 18.17 |
| 12 | 96° 48' 40" | 20.00 | 33.79 | 22.53 |
| 13 | 26° 11' 44" | 382.00 | 174.65 | 88.88 |
| 14 | 16° 30' 04" | 402.50 | 115.92 | 58.36 |
| 15 | 11° 06' 21" | 361.50 | 70.07 | 35.15 |
| 16 | 58° 57' 58" | 30.00 | 30.87 | 16.96 |
| 17 | 112° 46' 47" | 55.00 | 108.26 | 82.75 |

## QUANTITY ESTIMATE

| | |
|---|---|
| 2.0" ASPHALTIC CONCRETE PAVING | 2,525 S.Y. |
| CONCRETE VALLEY GUTTER | 562 S.F. |
| ROLL CURB AND GUTTER | 1,167 L.F. |
| CONCRETE SIDEWALK | 5,571 S.F. |

SCALE 1" = 40'

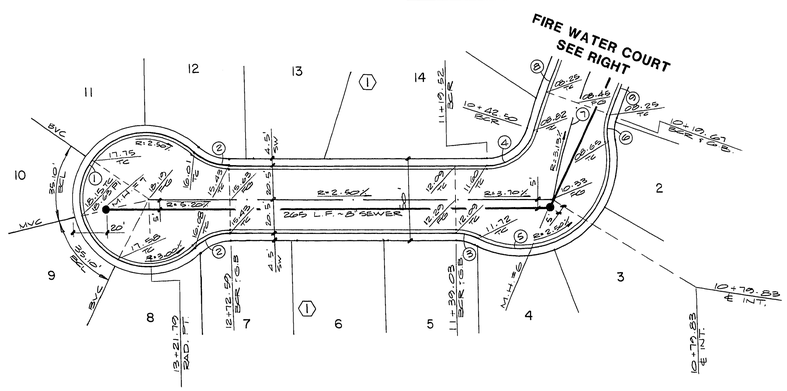


## FIRE WATER COURT

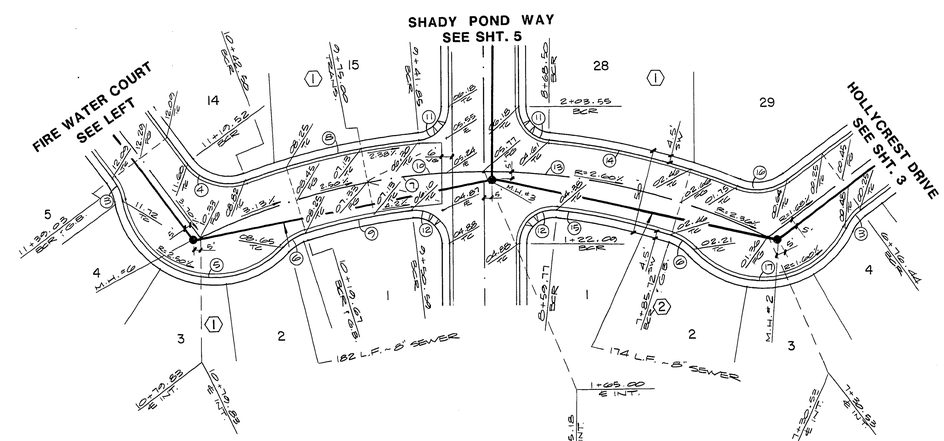


## FIRE WATER COURT HOLLYCREST DRIVE

SCALE 1" = 40'

| REV | DATE | BY | REVISION |
|---|---|---|---|
| | | | |

ESI ENGINEERS & SURVEYORS INC.
7019 W. CHARLESTON BLVD. LAS VEGAS, NEVADA 89117 (702) 363-0419

SUBMITTED BY: PAUL G. VACCARO, JR. 7/6/87

TITLE: STREET & SEWER PLAN & PROFILE (FIRE WATER COURT & HOLLYCREST DRIVE)

PROJECT: THE BLUFFS UNIT NO. 8B

| | |
|---|---|
| WO NO. | 5007 |
| BY | CHAO |
| DATE | 6/87 |
| SCALE | HORIZ. 1"=40' VERT. 1"=4' |

SHEET 4 OF 8 SHEETS

19-6-59 1078-911-8B