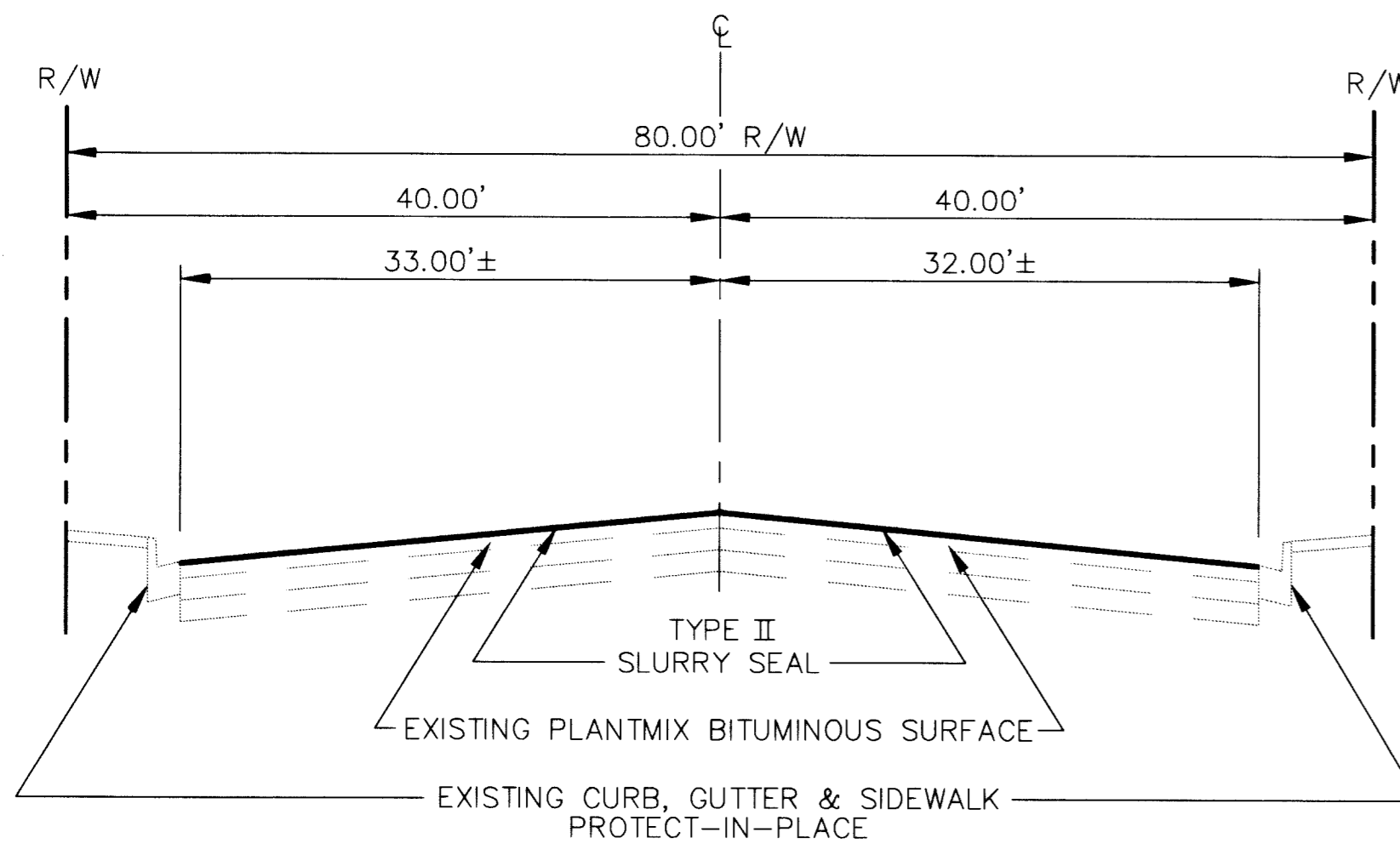


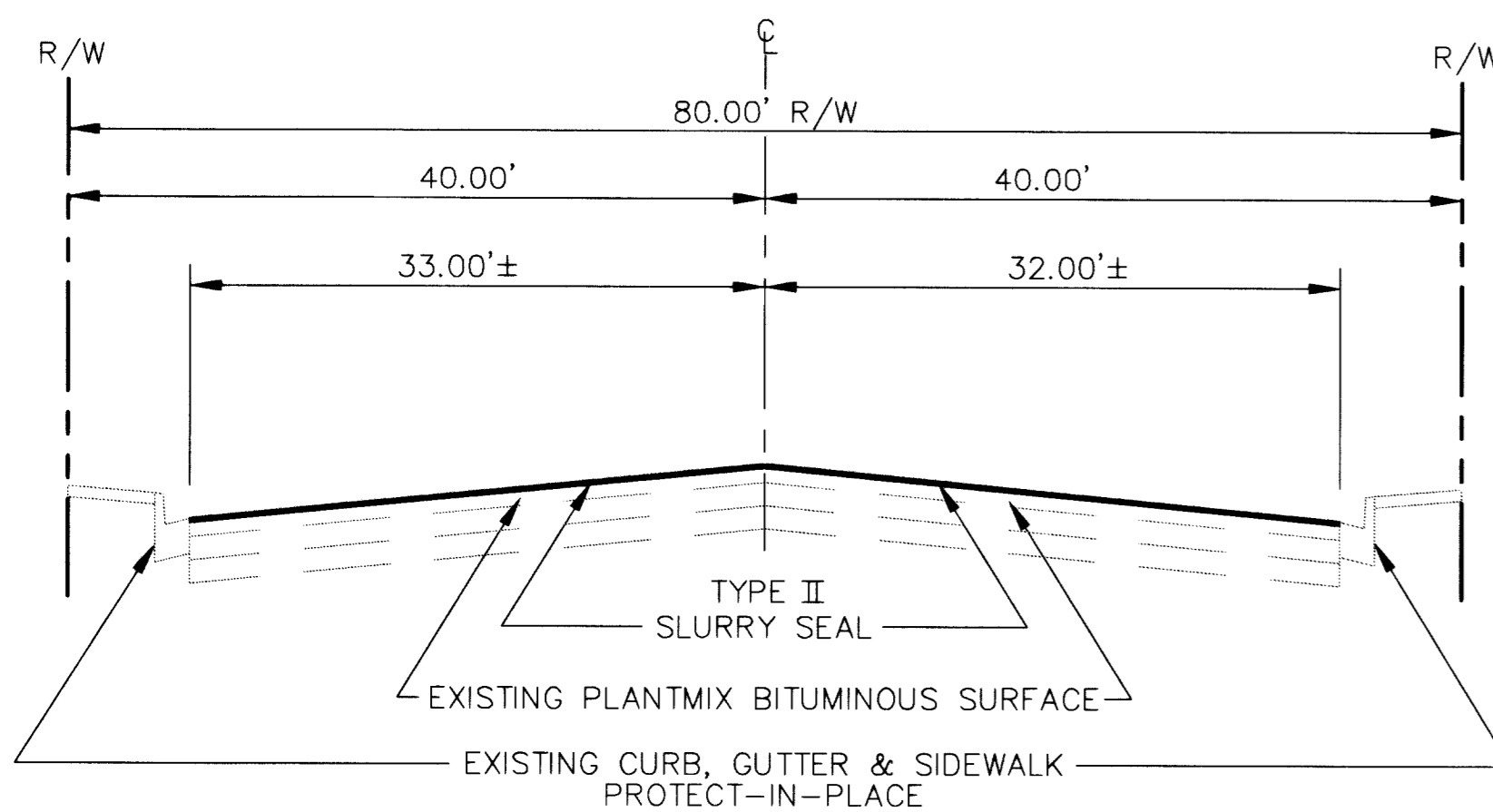
TENAYA WAY

"T" 36+86.35 TO "T" 37+52.29 (LT)
 "T" 36+86.35 TO "T" 37+65.20 (RT)



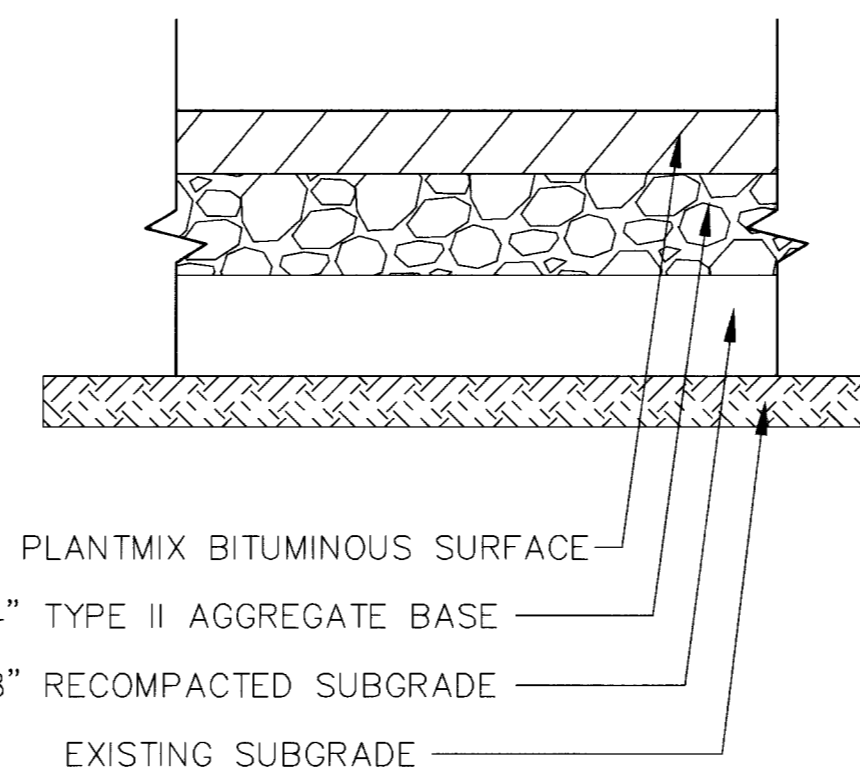
TENAYA WAY

"T" 8+56.00 TO "T" 10+52.14
 "T" 37+52.29 TO "T" 49+85.00 (LT)
 "T" 37+65.20 TO "T" 49+85.00 (RT)

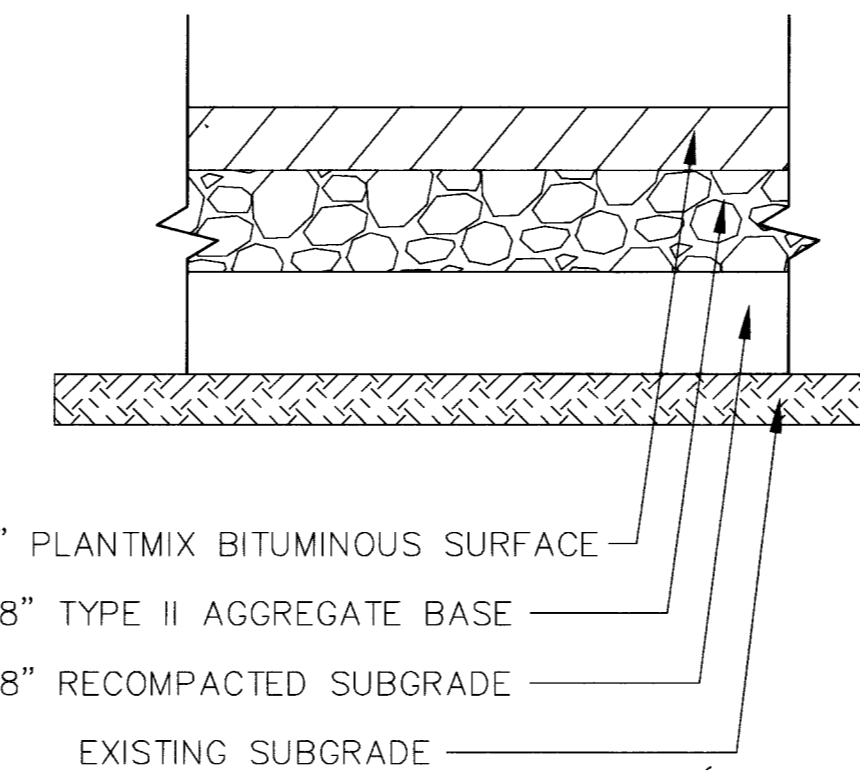


WASHINGTON AVE

"W" 19+50.00 TO "W" 21+91.18



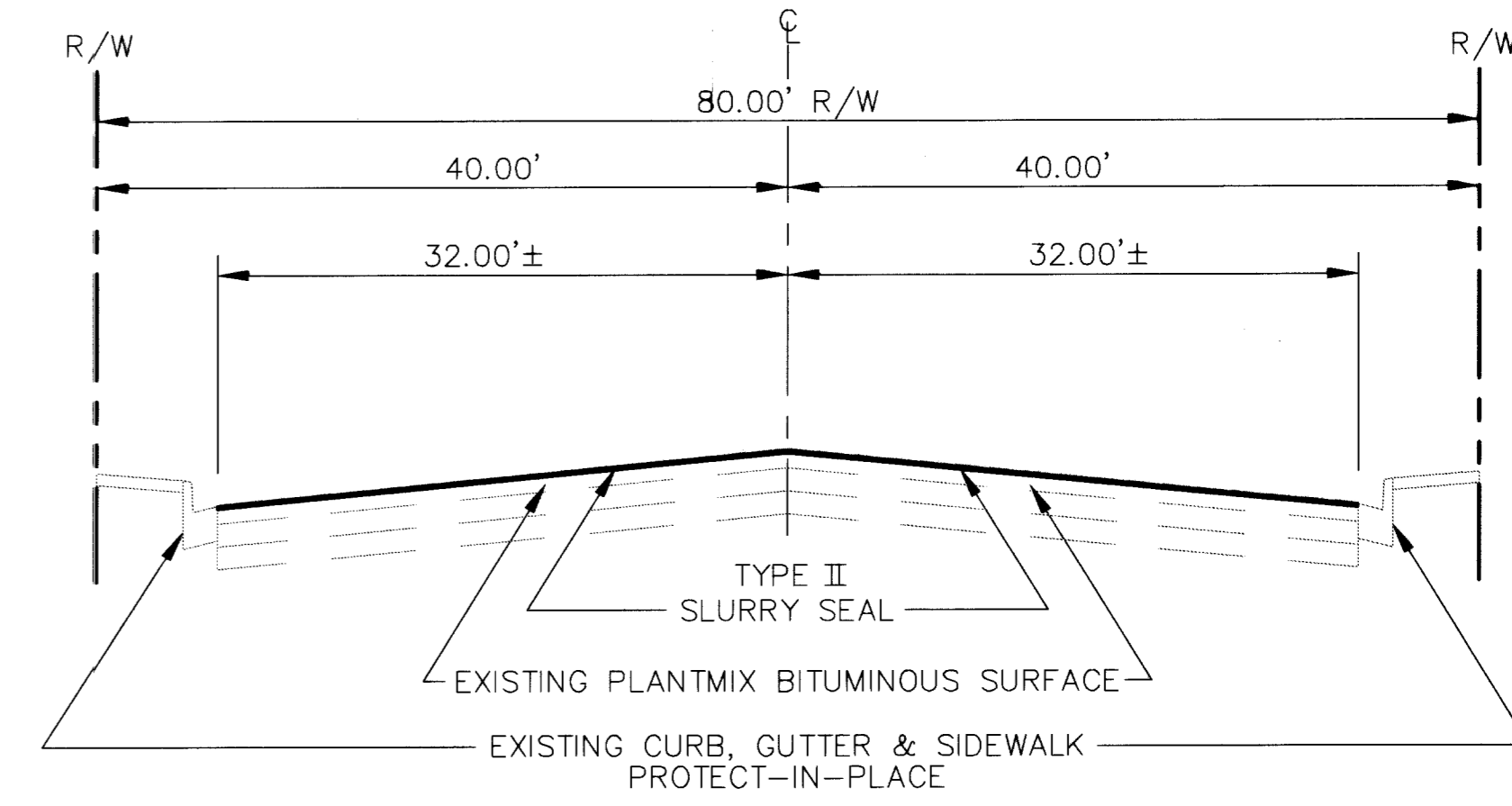
SAN MORITZ PAVING SECTION



**TRADING POST LANE AND LWVD
ACCESS PAVING SECTION**

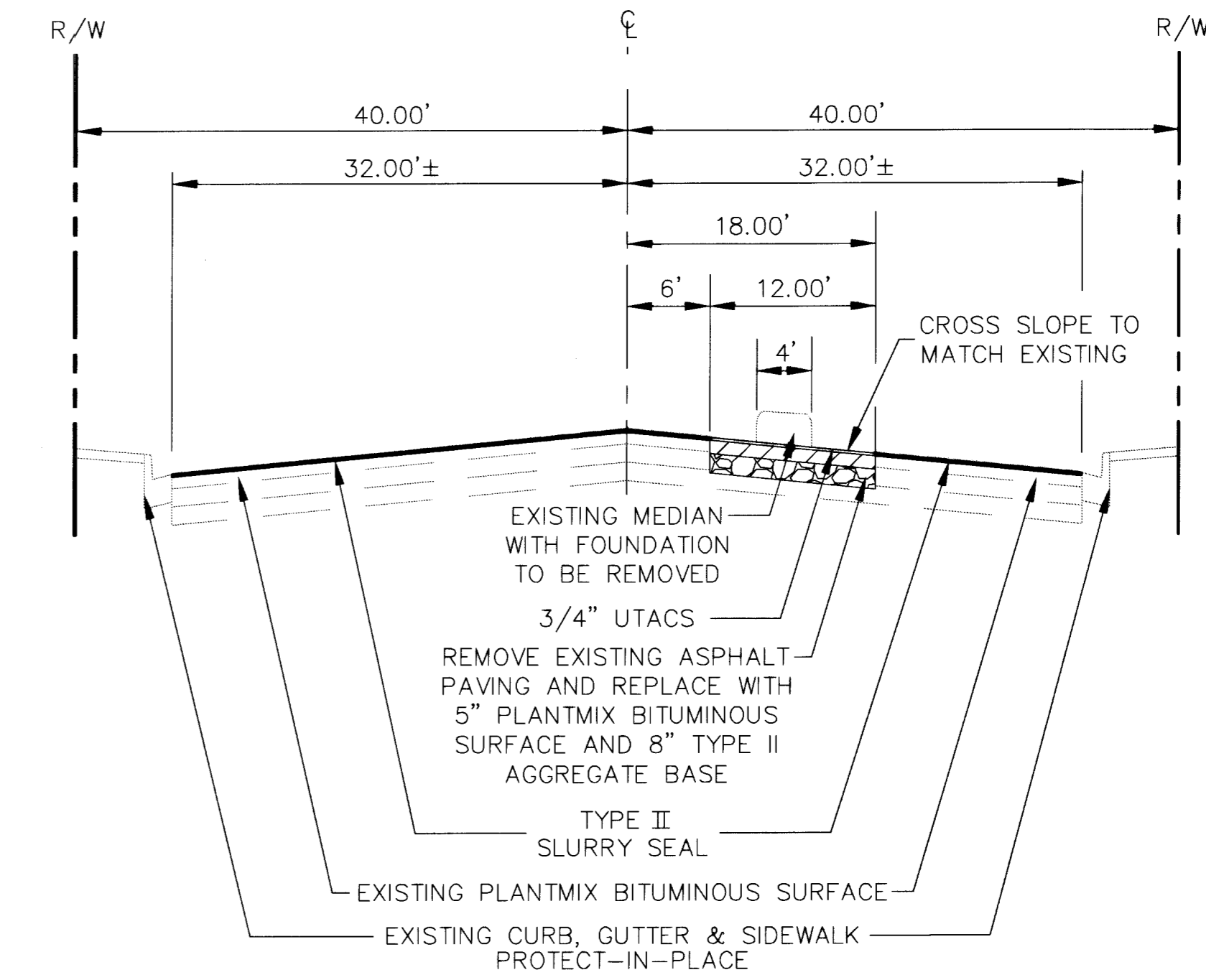
NOTES:

① SEE SHEET PP-01 THRU
PP-04 FOR DIMENSIONS

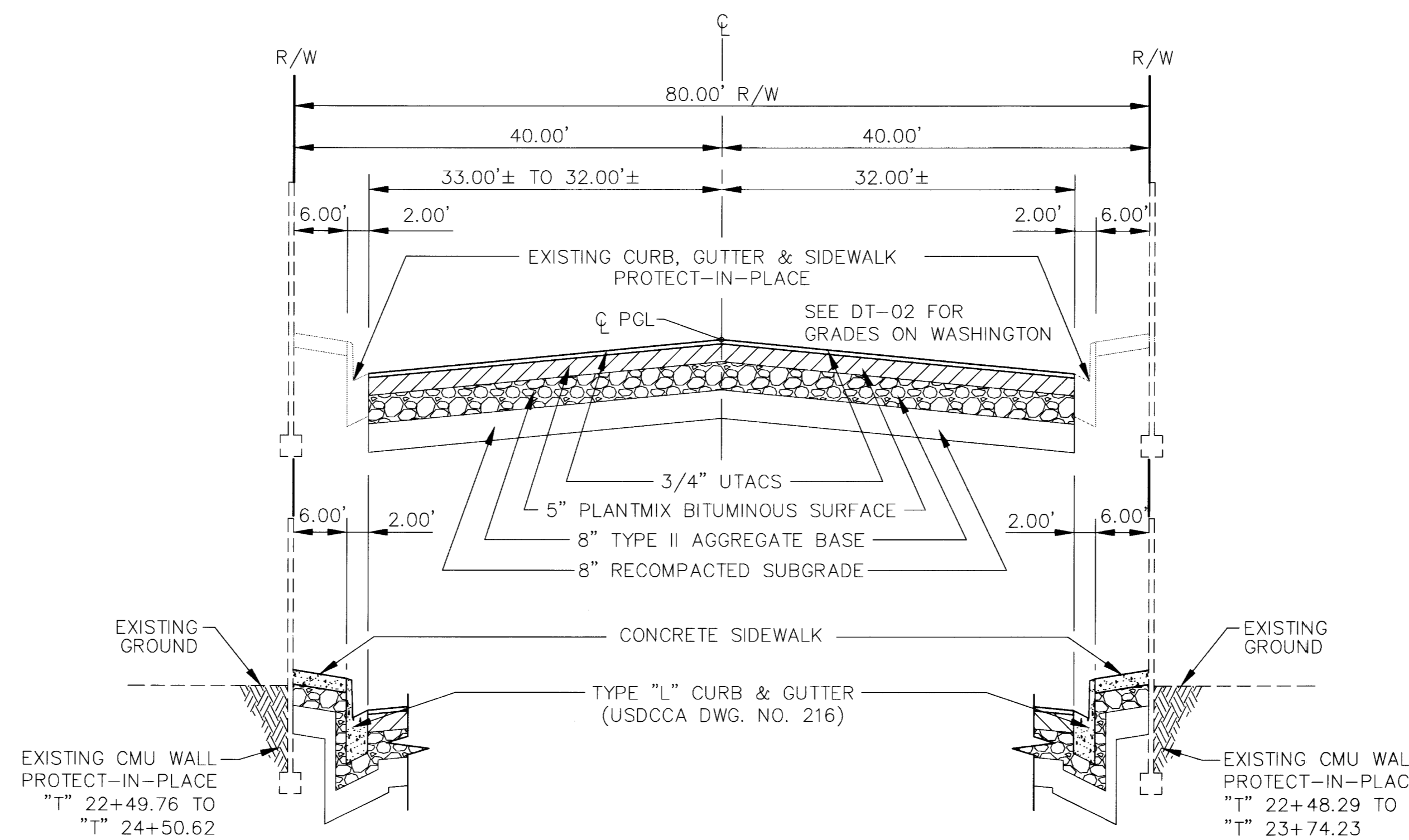


WASHINGTON AVE

"W" 24+50.62 TO "W" 36+31.00
 "W" 39+00.00 TO "W" 39+52.58 (RT)

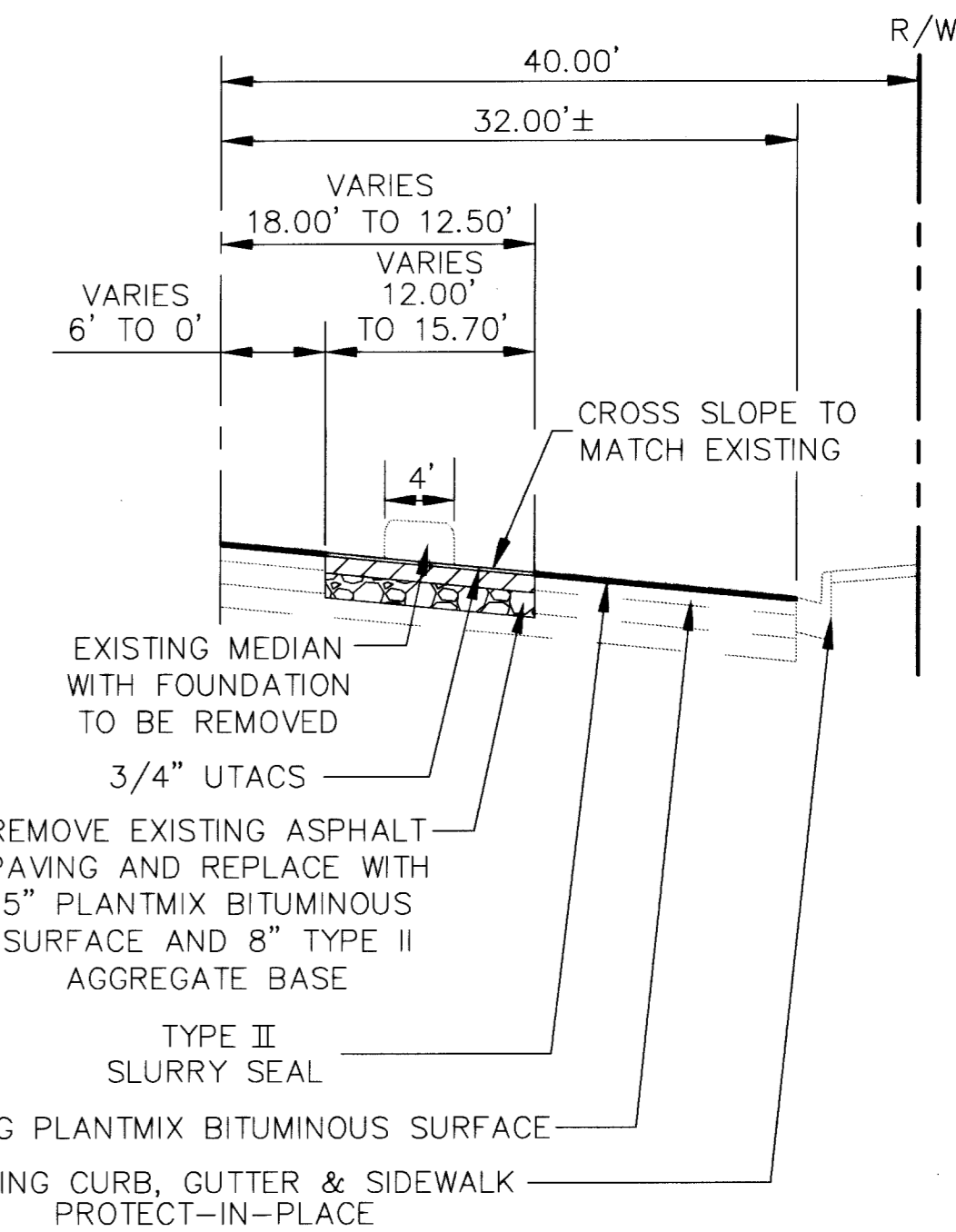


"W" 36+31.00 TO "W" 38+31.00



WASHINGTON AVE.

"W" 21+91.18 TO "W" 24+50.62



"W" 38+31.00 TO "W" 39+00.00

WASHINGTON AVE

"W" 36+31.00 TO "W" 39+00.00

NO.	DATE	DESCRIPTION	APP'D

**DEPARTMENT OF PUBLIC WORKS
ENGINEERING DESIGN SECTION**

CITY ENGINEER: JORGE CERVANTES, P.E.
 PROGRAM MANAGER: MARK SORENSEN, P.E.

DESIGNED BY: RSM
 DRAWN BY: ESM
 CHECKED BY: ESM

HDR Engineering, Inc. DATE: 10/2007

HORIZONTAL SCALE: N/A
 VERTICAL SCALE: N/A

**TENAYA WAY OVERPASS
AT SUMMERLIN PKWY**

TITLE: SHEET: **TY-03**

TYPICAL SECTIONS

RUSSELL S. MCNAUGHT
 CIVIL
 Exp. 12.31.07
 No. 0163870-00000000

Sheet **TY-03**
 6 of 96
 DRAWING NO. **1074452**

P:\Tenaya Sheets\TYP-003.dwg 10/18/07 3:36pm abdo

109449