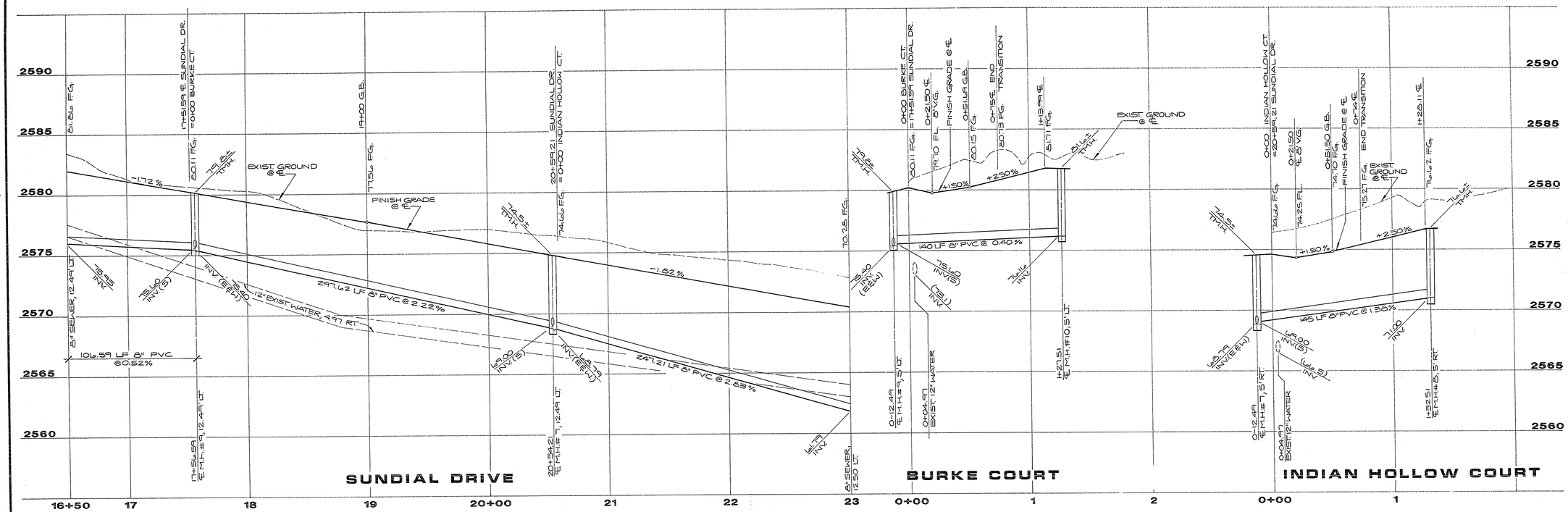

PROFILE

SCALE: HORIZ. 1" = 40'
VERT. 1" = 4'

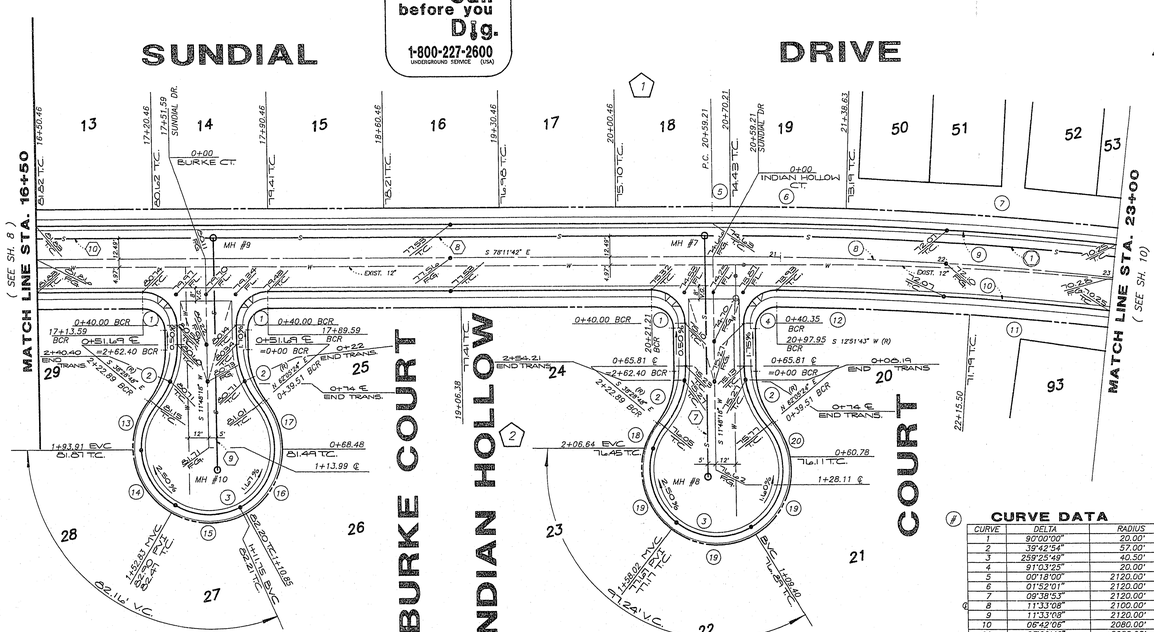

Avoid cutting underground utility lines. It's costly.

Call before you Dig.
1-800-227-2600
UNDERGROUND SERVICE (USA)

NORTH
SCALE: 1" = 40'

STREET SECTION

*OWNER AGREES THAT IF EXISTING NATIVE MATERIAL DOES NOT CONFORM TO SPECIFICATIONS FOR TYPE I BASE, OWNER WILL IMPORT TYPE I BASE FOR A.C. PAVEMENT.

STREET SECTION

*OWNER AGREES THAT IF EXISTING NATIVE MATERIAL DOES NOT CONFORM TO SPECIFICATIONS FOR TYPE I BASE, OWNER WILL IMPORT TYPE I BASE FOR A.C. PAVEMENT.

SEWER CURVE TABLE

CURVE	DELTA	RADIUS	LENGTH	TANGENT
7	08°48'58"	2112.50'	325.05'	162.85'

SEWER LINE TABLE

LINE	BEARING	DISTANCE
7	S 11°48'18" W	145.00'
8	N 78°11'42" W	297.62'
9	S 11°48'18" W	140.00'
10	N 78°11'42" W	305.39'

CURVE DATA

CURVE	DELTA	RADIUS	LENGTH	TANGENT
1	90°00'00"	20.00'	31.42'	20.00'
2	39°42'54"	57.00'	39.51'	20.59'
3	259°25'49"	40.50'	183.38'	48.76'
4	91°03'25"	20.00'	31.78'	20.37'
5	00°18'00"	2120.00'	11.10'	5.55'
6	01°52'01"	2120.00'	69.08'	34.54'
7	09°38'53"	2120.00'	356.99'	178.92'
8	11°33'08"	2100.00'	423.42'	212.43'
9	11°33'08"	2120.00'	427.44'	214.45'
10	08°42'06"	2080.00'	243.29'	121.78'
11	03°29'40"	2080.00'	126.86'	63.45'
12	03°12'26"	2080.00'	116.43'	58.23'
13	40°59'16"	40.50'	28.97'	15.14'
14	58°07'11"	40.50'	41.08'	22.50'
15	59°23'32"	40.50'	41.98'	23.10'
16	59°56'35"	40.50'	42.37'	23.36'
17	40°59'15"	40.50'	28.97'	15.14'
18	22°58'25"	40.50'	16.24'	8.23'
19	68°47'27"	40.50'	48.62'	27.73'
20	30°05'03"	40.50'	21.27'	10.88'

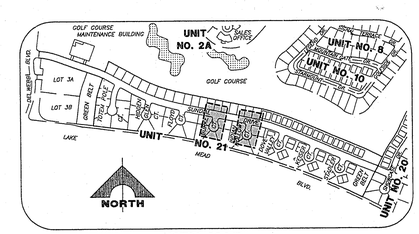

KEY MAP

REV	DATE	DESCRIPTION

RECOMMENDED
MICHAEL D. ROSS
R.E. NO. 6218
DATE 12-9-15

G.C. WALLACE, INC.
Engineering/Architecture
1555 SOUTH RAINBOW BLVD./LAS VEGAS, NEVADA 89102

DEL E. WEBB COMMUNITIES, INC.
SUN CITY SUMMERLIN UNIT NO. 21
SUNDIAL DRIVE,
BURKE COURT & INDIAN HOLLOW COURT

SHEET 9 OF 17 SHEETS

JOB NO. 701.089

8/84 DIETERICH-POST 6532B

12-9-15 1074-4003-21