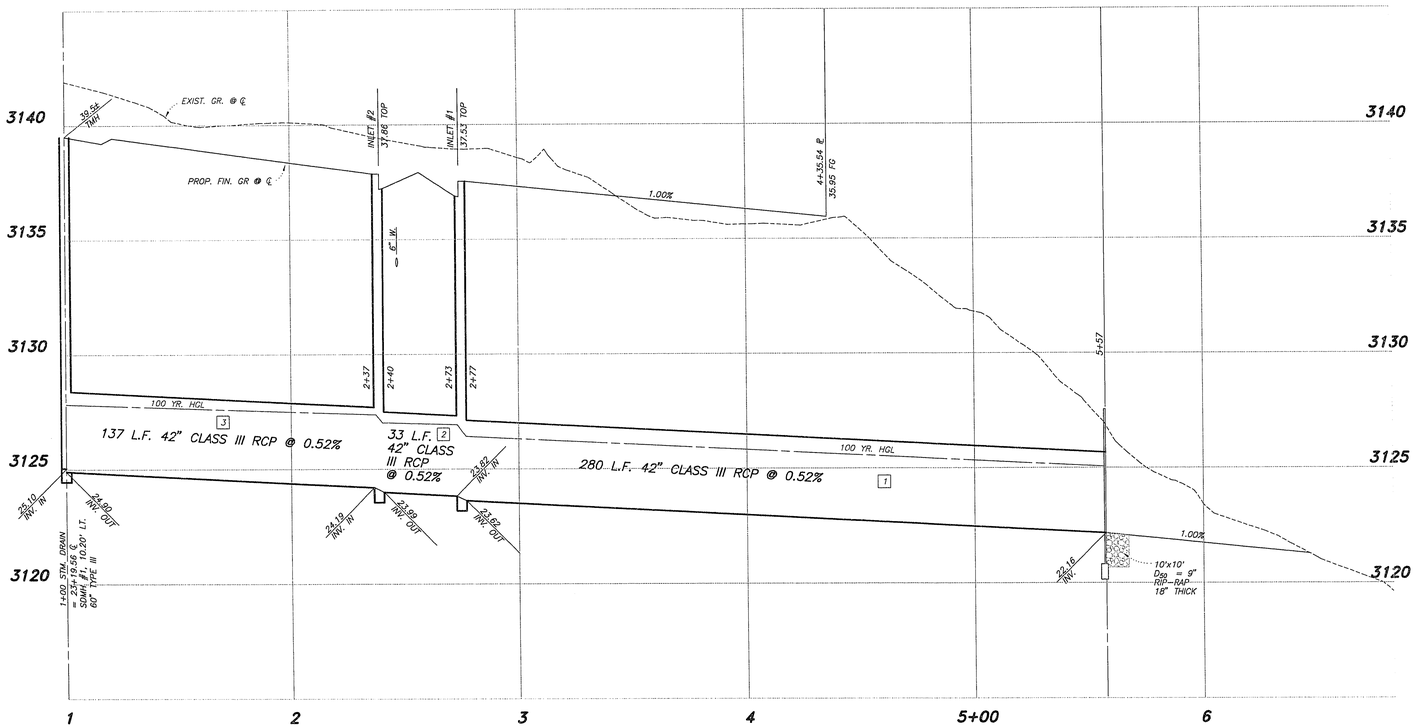

PROFILE

SCALE: HORIZ. 1" = 30'
VERT. 1" = 3'

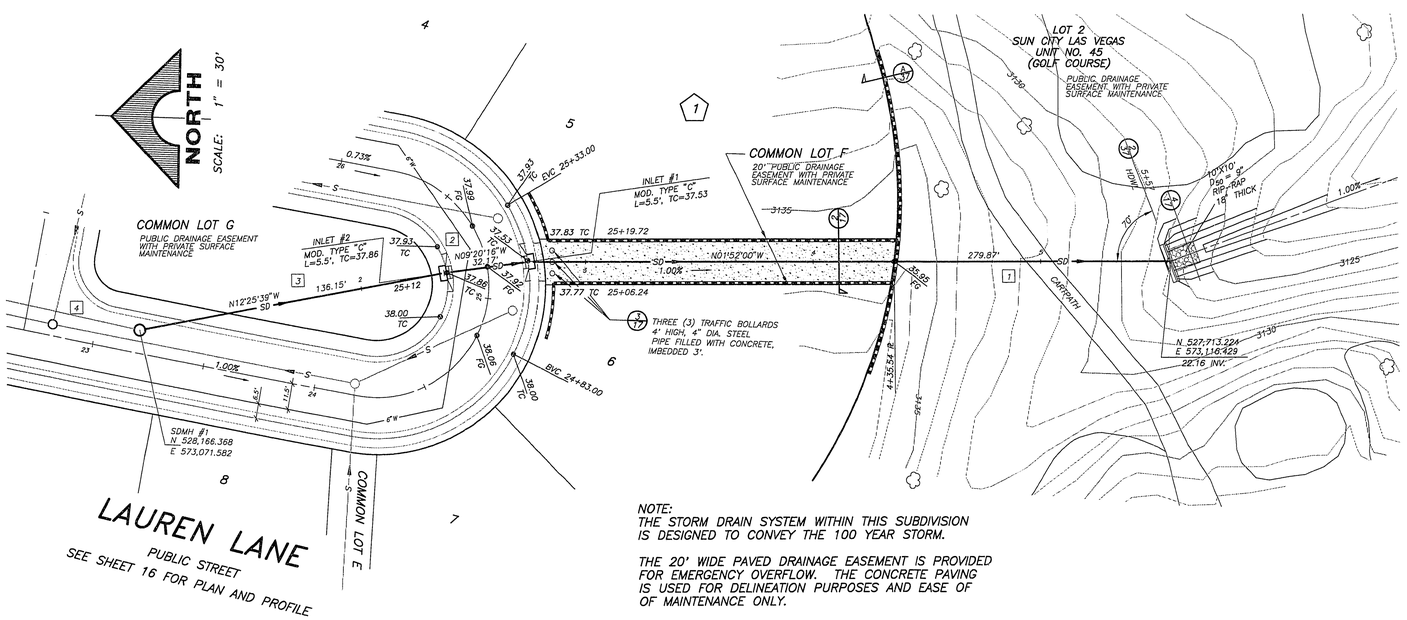

NOTE:
THE STORM DRAIN SYSTEM WITHIN THIS SUBDIVISION IS DESIGNED TO CONVEY THE 100 YEAR STORM.

THE 20' WIDE PAVED DRAINAGE EASEMENT IS PROVIDED FOR EMERGENCY OVERFLOW. THE CONCRETE PAVING IS USED FOR DELINEATION PURPOSES AND EASE OF OF MAINTENANCE ONLY.

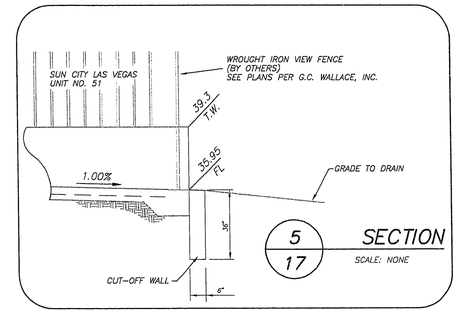

5/17 SECTION
SCALE: NONE

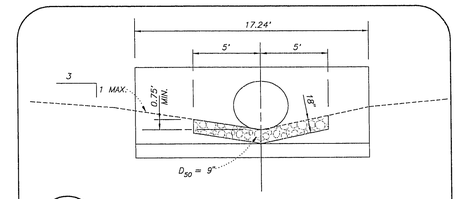

4/17 RIP-RAP EROSION PROTECTION
SCALE: NONE

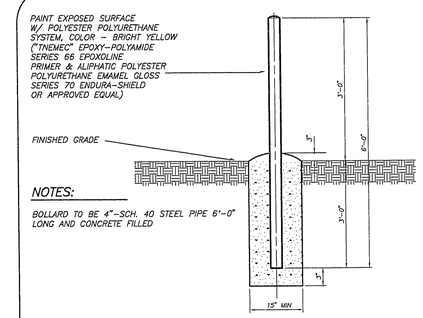

NOTES:
BOLLARD TO BE 4"-SCH. 40 STEEL PIPE 6'-0" LONG AND CONCRETE FILLED

3/17 TYPICAL BOLLARD DETAIL
SCALE: NONE

Call before you Dig.
1-800-227-2600
UNDERGROUND SERVICE (USA)

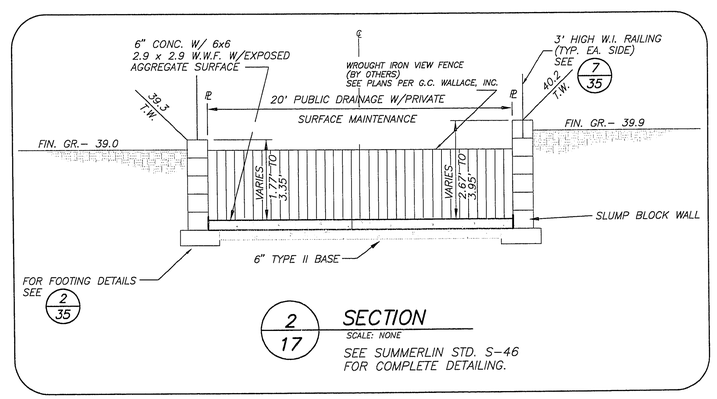

2/17 SECTION
SCALE: NONE
SEE SUMMERLIN STD. S-46 FOR COMPLETE DETAILING.

7 STORM DRAIN LINE NUMBER

REV	DATE	DESCRIPTION	C.L.V.	DATE

RECOMMENDED: SONNY W. NEIGHBORS, P.E. NO. 9118
SOUTHWEST GAS CORPORATION, No. 1018
DATE 4/1/97
ENGINEER-STATE OF NEVADA

G.C. WALLACE, INC.
Engineering/Architecture
1555 SOUTH RAINBOW BLVD./LAS VEGAS, NEVADA 89102

DEL WEBB COMMUNITIES, INC.
SUN CITY SUMMERLIN - UNIT NO. 51
STORM DRAIN OUTFALL & OVERFLOW SWALE

SHEET 17 OF 37 SHEETS

JOB NO. 701.248
PLOTTED: 03/20/97 4:22 pm DRAWING: C:\DRAWINGS\SUMMERL\DS1-17 BY: G.W. Blake

10-11-16
10TY4141-51