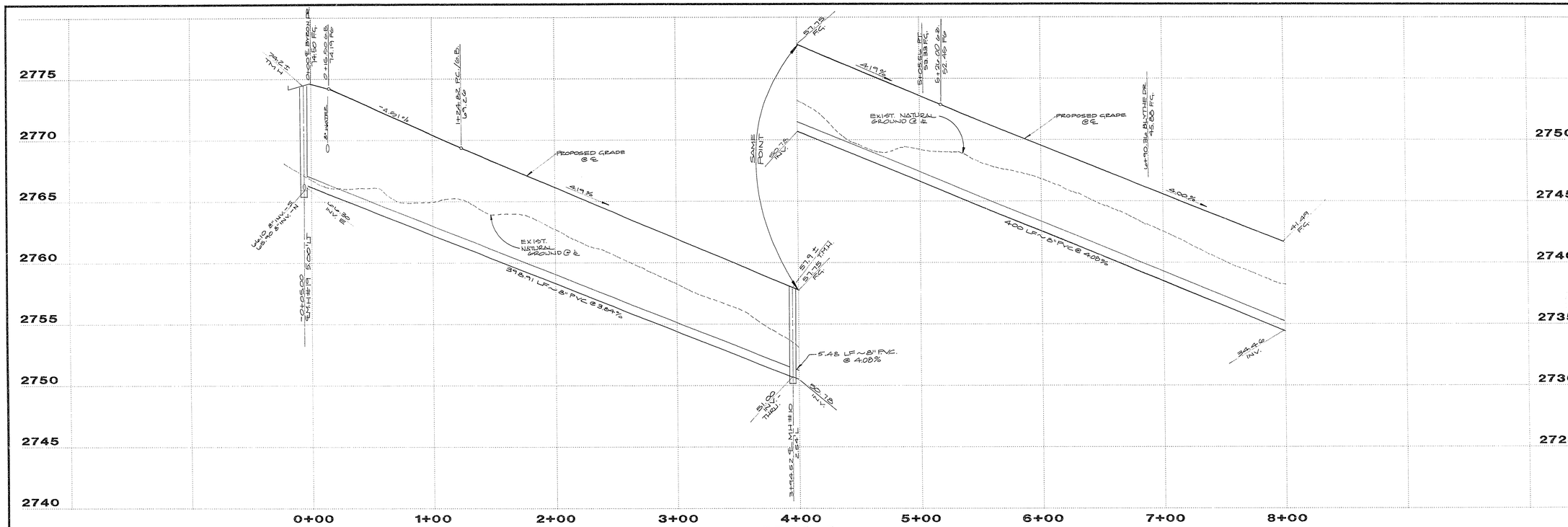

PROFILE

SCALE: HORIZ. 1" = 40'
VERT. 1" = 4'

MH COORDINATES

MH#	NORTH	EAST
9	N 532563.195	E 579211.238
10	N 532527.831	E 579608.585

SEWER LINE TABLE

LINE	BEARING	DISTANCE
32	N 84°55'42" W	398.91'
33	S 88°04'40" W	430.00'

CURVE TABLE

	CURVE	DELTA	RADIUS	LENGTH	TANGENT
O.A.	1	08°43'33"	2518.00'	383.48'	192.11'
℄ O.A.	2	08°43'33"	2500.00'	380.74'	190.74'
O.A.	3	08°43'33"	2482.00'	378.00'	189.36'
	4	90°00'00"	20.00'	31.42'	20.00'

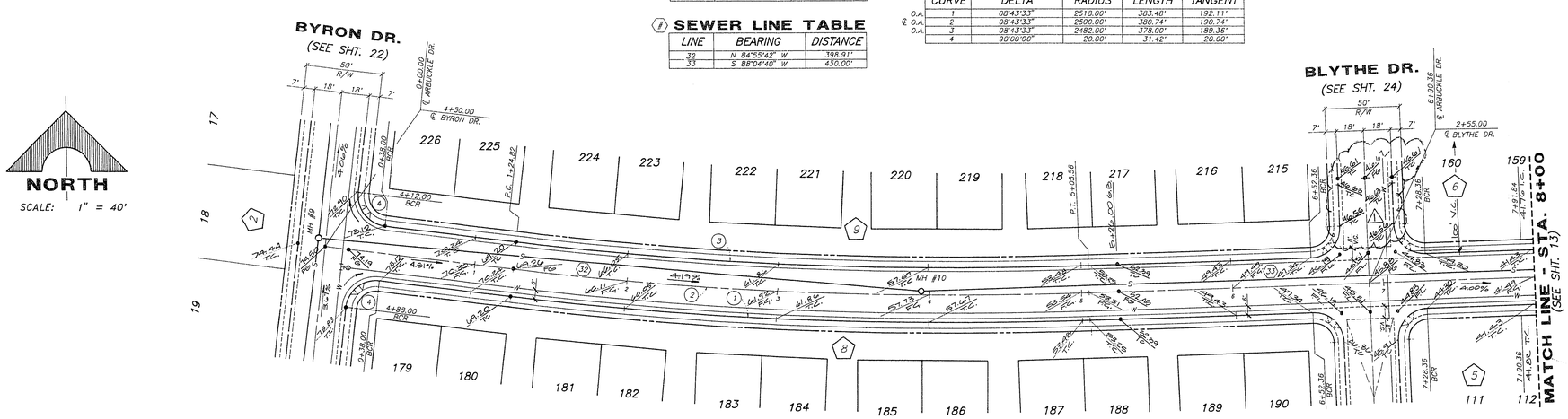

ARBUCKLE DRIVE

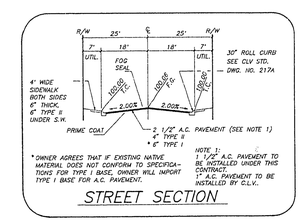

STREET SECTION

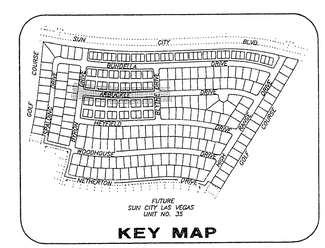

KEY MAP

REV	DATE	DESCRIPTION	C.L.V.	DATE
1	1/29/92	REV. HEADERS - BLYTHE DR.	TB	1-10-92

RECOMMENDED: MICHAEL D. ROSS P.E. NO. 6218 DATE

G.C. WALLACE, INC.
Engineering/Architecture
1555 SOUTH RAINBOW BLVD./LAS VEGAS, NEVADA 89102

DEL WEBB COMMUNITIES, INC.
SUN CITY LAS VEGAS UNIT NO. 34

ARBUCKLE DR.

SHEET 12 OF 32 SHEETS

JOB NO. 701.154

PLOTTED: 03/13/92 08:43 am DRAWING: D34-124

10-8-90 1074-4141-34