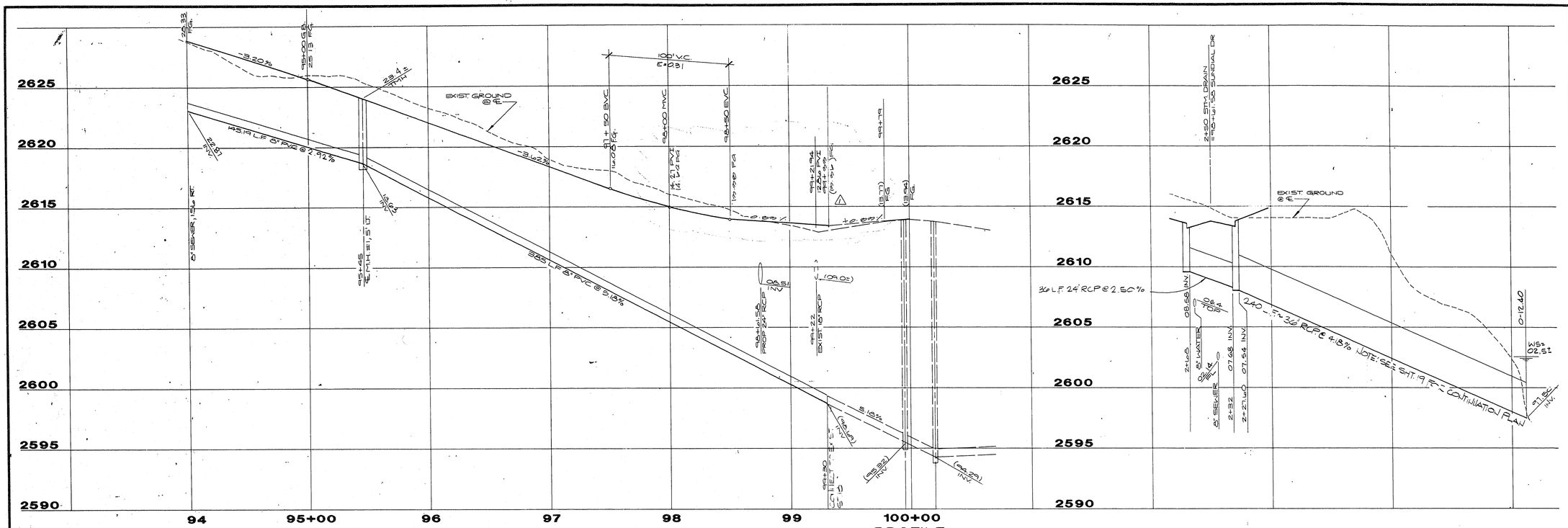

PROFILE

SCALE: HORIZ. 1" = 40'
VERT. 1" = 4'

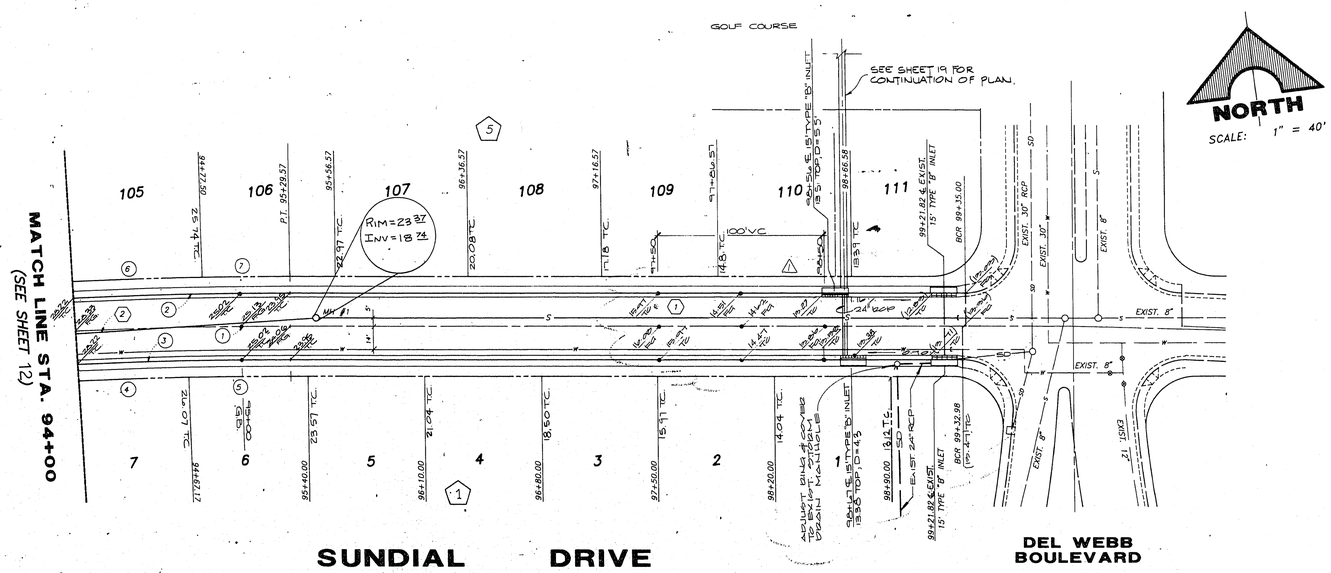

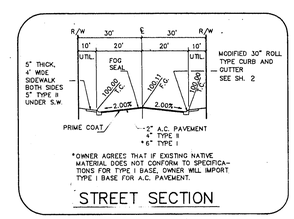

STREET SECTION

APPROVED FOR CONSTRUCTION

DEL WEBB COMMUNITIES, INC. DATE

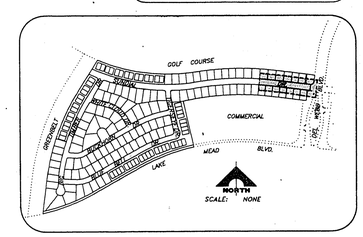

KEY MAP

SEWER LINE TABLE

LINE	BEARING	DISTANCE
1	N 83°00'00" W	385.00'
2	N 86°30'13" W	450.00'

CURVE DATA

CURVE	DELTA	RADIUS	LENGTH	TANGENT
1	17°51'01"	2655.00'	827.16'	416.96'
2	17°51'01"	2675.00'	833.39'	420.10'
3	17°51'01"	2635.00'	820.92'	413.81'
4	01°34'56"	2635.00'	72.77'	36.39'
5	01°20'48"	2635.00'	61.93'	30.97'
6	01°41'45"	2675.00'	79.17'	39.59'
7	01°07'25"	2675.00'	52.45'	26.23'

REV	DATE	DESCRIPTION
1	1-2-21	REVISED PER COMMENTS

RECOMMENDED: MICHAEL D. ROSS, P.E. 6218 — R.E. NO. — DATE
ROSS CIVIL
STATE OF NEVADA

G.C. WALLACE, INC.
Engineering/Architecture
1555 SOUTH RAINBOW BLVD./LAS VEGAS, NEVADA 89102

DEL E. WEBB COMMUNITIES, INC.
SUN CITY LAS VEGAS UNIT NO. 23
SUNDIAL DRIVE

SHEET 13 OF 26 SHEETS

JOB NO. 701.093

8/84 DIETERICH-POST 5532B

As Built 3079-4/4/-23